












City of North Bend Critical Area Ordinance (CAO) Wetland Area Map Figure 1

Legend

	Delineated Wetland Areas identified by the City of North Bend		Creeks and Streams
	Potential Wetland Areas identified by the City of North Bend*		Lakes and Rivers
	Wetland Areas identified by King County		Parcel Boundaries
			City Limits
			Urban Growth Area Limits

Note:
The information on this map has been compiled by the City of North Bend staff from a variety of sources and is subject to changes without notice. The City of North Bend makes no representations or warranties, express or implied, as to the accuracy, completeness, timeliness, or rights to the use of such information. The City of North Bend shall not be liable for any general, special, indirect, incidental, or consequential damages including, but not limited to, lost revenues or lost profits resulting from the use or misuse of the information contained on this map.

Data Note:
The City of North Bend identified Wetlands and their locations have been established from development project files and the City of North Bend Wetland Inventory Report, dated June 28, 1991, authored by Sheldon & Associates / Springwood Associates. Potential Wetlands identified in the Wetlands Inventory report have not been field checked and delineated on the ground. The King County identified Wetland areas were extracted from the King County published GIS Data CD's.

Map Produced January 13, 2005
G:\mxd_tolter\SAC\CAO_Wetland_Figure_1.mxd
G:\mxd_tolter\SAC\CAO_Wetland_Figure_1.pdf

