

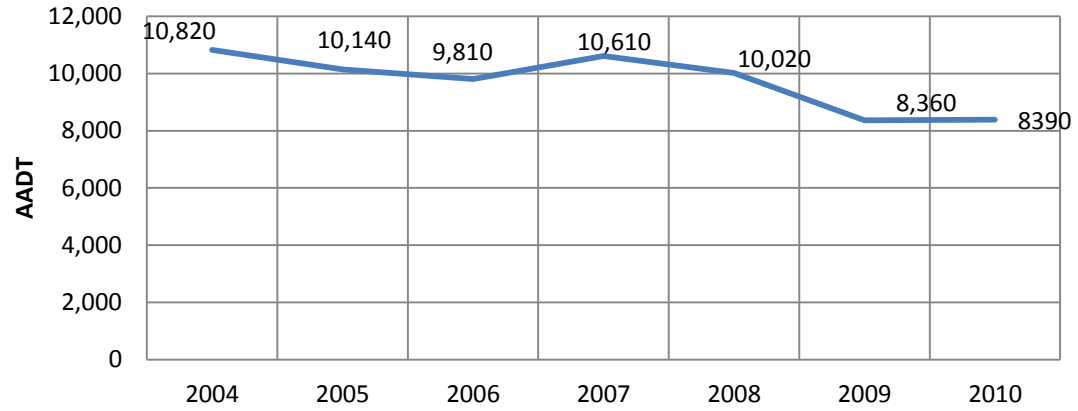
White County AAD Statistics

Site #	Road Segment	Beginning Intersection	Ending Intersection	2004	2005	2006	2007	2008	2009	2010
101	US 129 S	Marvin Miles Rd	Friendship Church Rd (Hall County)	10,820	10,140	9,810	10,610	10,020	8,360	8390
105	US 129 S	Westmoreland Rd	Underwood Farm Rd	13,720	13,470	13,390	13,670	12,310	12,340	13410
109	US 129 S	Hwy 75 S	Henderson St	19,550	19,150	19,330	19,250	18,170	15,630	15690
111	US 129 N	Main Street	Jarrard Street	13,570	9,250	9,340	10,840	10,220	10,300	11600
113	US129 N	Helen Hwy	Kennimer St		17,800	17,430	18,190	17,170	13,760	13820
116	US129 N	Kennimer St	Hulsey Rd		8,450	8,570	9,090	8,150	8,140	7900
120	US129 N	Hulsey Rd	Twin Lakes Rd	6,060	6,050	7,380	7,650	7,220	6,780	6810
123	US129 N	Mount Pleasant Church Rd	Wild Horse Cove Rd		3,240	2,870	2,090	2,720	2,720	3220
127	Hwy 284	Arthur Seabolt	Hwy 115 W	1,070	870	960	980	930	990	980
129	Westmoreland Rd	Tulip Trl	Arthur Seabolt Rd	1,520	1,590	1,550	1,770	1,680	1,740	1720
132	Westmoreland Rd	Hwy 129 S	Collins Rd	2,160	0	2,370	2,060	1,960	1,960	2250
135	Westmoreland Rd	Hwy 75 S	Tom Teague Rd/SR 254	1,880	1630	1,630	1,850	1,720	1,720	1700
137	Hwy 115 W	Spencer Rd	Rodney Nix Rd	6,310	5,660	5,450	5,870	5,020	5,050	6150
139	Hwy 115 W	Hwy 284	William Gilreath Rd	6,230	5,780	5,560	5,810	5,600	4,830	4780
141	Hwy 115 W	Town Creek Rd	Tesnatee Gap Valley Rd	9,380	8,700	8,600	8,990	7,370	8,040	8610
143	Hwy 115 W	Hunt Rd	Bell St	10,190	10,700	9,360	9,660	9,290	7,880	7800
145	Hwy 115 E	Main Street	Shenandoah	12,010	10,670	11,440	11,420	10,130	10,150	10830
149	Hwy 115 E	Hwy 255 S	Gerrells Rd	8,840	8,340	8,100	8,510	8,190	7,480	7410
150	Hwy 115 E	Ebgert Dr	Freemand Rd		6,720	6,690	6,820	6,190	6,240	6920
152	Duncan Bridge Rd	Irvin Sawmill Rd	Highway 115 E	4,770	4,840	5,120	5,190	4,990	4,570	4520
157	Hulsey Rd	Helen Hwy	Raby Dr		1,870	1,700	1,410	1,340	1,340	1700
159	Hwy 75 ALT	US 129 N	Chestatee Dr	1,200	1240	910	1,260	930	930	1180
163	Hwy 75 ALT	Tsalaki Trl	Richard Russell Scenic Pkwy	1,360	1650	1,180	1,410	1,340	1,100	1090
165	Hwy 75 ALT	Wood Sorrell Dr	Sims Rd	1,520	1690	1,330	1,580	1,340	1,340	1560
167	Hwy 356	Unicoi Campground Rd	Unicoi Bottoms Rd		2050	1,780	1,990	1,890	1,520	1500
171	Hwy 356	Hwy 356	Chimney Mountain Rd	630	560	540	580	410	410	470
173	Hwy 255 N	Lynch Mountain Rd	Garland Bristol Rd			1,660	1,800	1,710	1,310	1300
175	Hwy 255 N	Bean Creek Rd	Covered Bridge	1,740	1,770	1,930	1,710	1,610	1,610	2040
179	Hwy 17	Hwy 255 N	Carr Creek Rd		1,950	2,090	3,260	3,140	2,540	2510
180	Hwy 255 N	Sky Lake	Wright Rd	4,450	3,380	4,380	4,380	3,510	3,530	4780
184	South Main St	Hardman Rd	Brucken Strasse	8,690	9,320	8,240	7,820	7,520	6,560	6490
192	Hwy 75 N	SR 356	Elrod Rd	3,460	4,070	3,090	3,450	3,320	2,610	2580

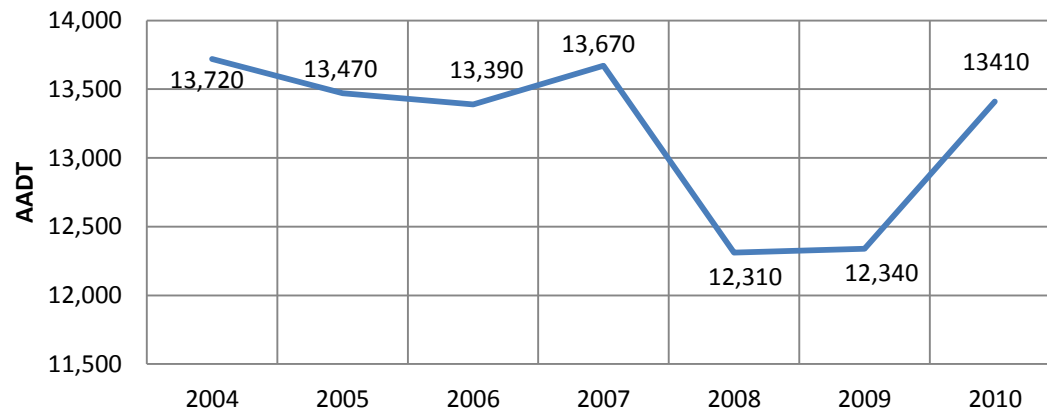
Site #	Road Segment	Beginning Intersection	Ending Intersection	2004	2005	2006	2007	2008	2009	2010
195	Hwy 75 N	Tray Mountain Rd	Dyer Dr		2,330	2,130	2,310	1,830	1,830	2350
198	Richard Russell	Hwy 75 Alt	Dukes Creek/White Oak Gap Rd	510	540	510	540	510	540	260
200	Duncan Bridge Rd	Hwy 115 E	Satterfield Rd	1,950	2,260	2,160	2,140	2,040	2,030	2010
202	Hwy 255 S	Duncan Bridge Rd	Goat Neck Rd	1,760	1,650	1,560	1,630	1,440	1,440	1510
204	Duncan Bridge Rd	Chattahoochee River/Webster Lake	Barrett Mill Rd	6,330	5,870	5,410	5,550	5,280	4,860	4810
208	Duncan Bridge Rd	Hwy 254	Irvin Sawmill Rd	5,430	5,400	5,030	5,340	5,060	5,060	4910
211	Duncan Bridge Rd	Hwy 115 E	Hwy 255 S/Pless Rd	3,120	3,370	2,960	3,410	3,250	2,770	2740
215	Duncan Bridge Rd	Hwy 255 S	Helen Hwy	2,710	2,940	3,000	2,910	2,700	3,000	3000
217	Hwy 254	Hwy 75 S	Dorsey Rd	1,430	1,490	1,340	2,130	2,050	1,190	1180
219	Hwy 254	Lothridge Rd	Hogan Rd	1,480	1,630	1,530	1,560	1,510	1,510	1670
222	Highway 254	Duncan Bridge Rd	Hwy 115 E	1,600	1,710	1,620	1,660	1,600	1,610	1590
228	Hwy 254	Marvin Miles Rd	County Line Church Rd	1,990	2,090	2,100	2,080	1,910	1,920	1930
230	Hwy 75 S	Hwy 254	Dean Creek	1,230	1,250	1,330	1,330	1,300	1,290	1280
232	Hwy 75 S	Dorsey Brothers Rd	C&M Dr		1,520	1,590	1,600	1,520	1,590	1570
234	Hwy 75 S	Post Rd	Main St	2,770	2,820	3,110	2,970	2,830	2,830	2820
239	Helen Hwy	Appalachian Trail Dr	Old Nacoochee St		10,380	10,490	10,580	10,180	7,950	7870
241	Helen Hwy	Nacoochee Rd	Cantrell Rd	10,500	10,490	10,540	10,620	8,760	8,800	10100
243	Helen Hwy	Hulsey Rd	Joe Franklin Rd	7,770	8,090	7,810	7,970	7,670	6,010	5950
245	Helen Hwy	Duncan Bridge Rd	Hwy 17		8,570	7,870	8,300	6,520	6,550	8530
248	Town Creek Rd	Kelley Rd	Crabapple Ln		2,310	2,310	2,310	1,750	1,750	1730
263	US129 N	Highway 115	Jarrard Street		9,940	8,900	10,400	10,020	10,670	10560
265	Gene Nix Rd	Sand Flats Rd	Town Creek Rd	150	140	150	150	140	160	160

Totals

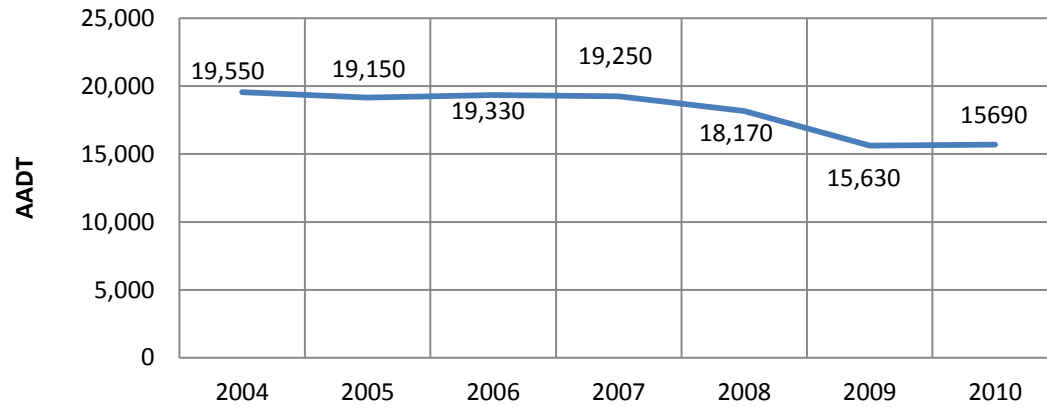
Site# 101
US 129 S at Hall County Line



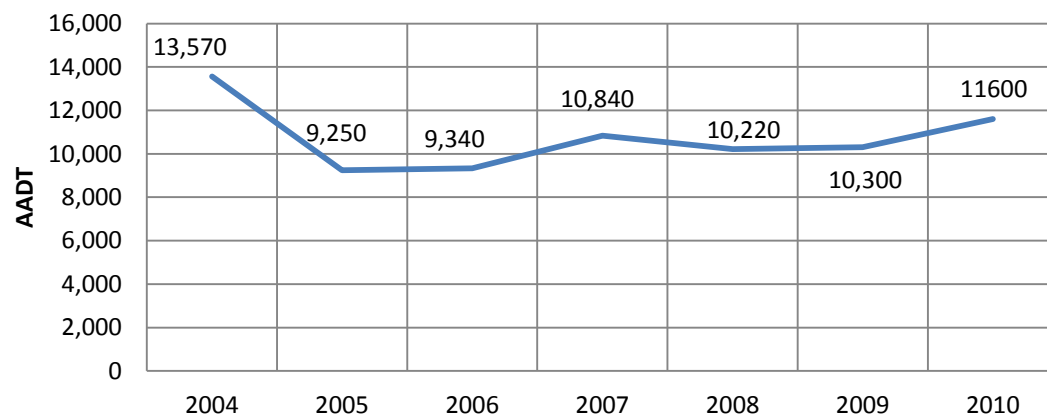
Site# 105
US 129 S at Underwood Farm Rd



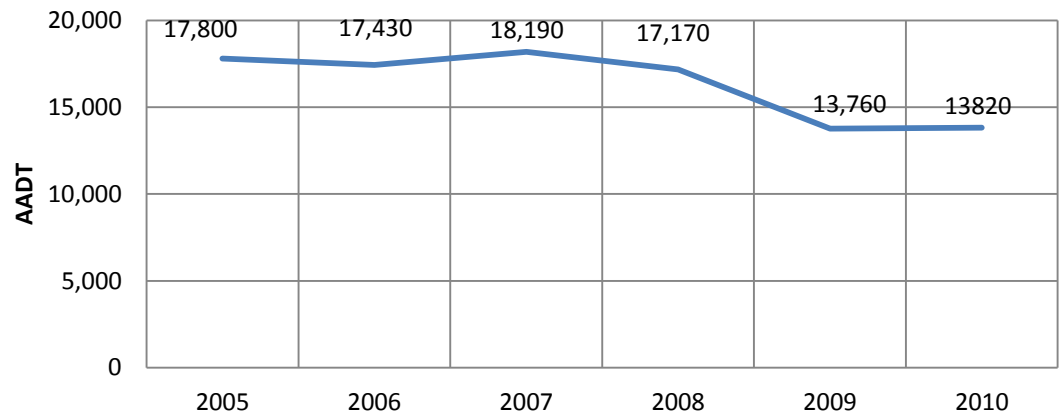
Site# 109
US 129 S at Henderson St



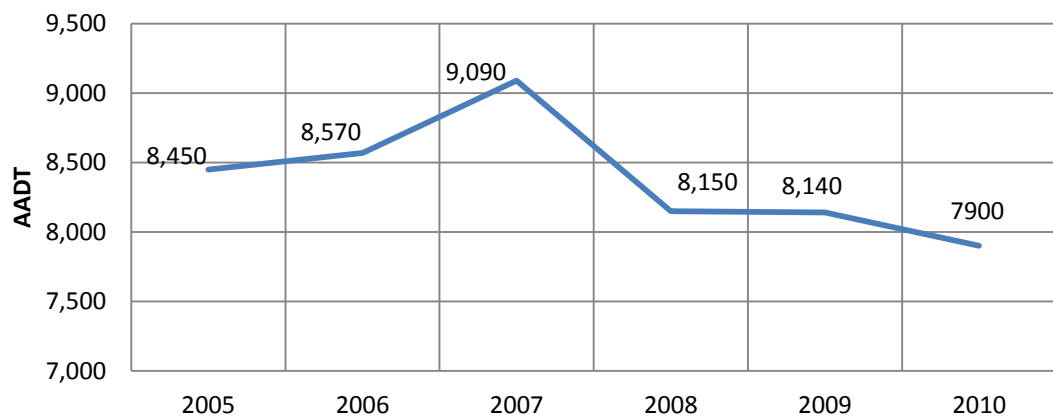
Site# 111
US 129 N at Jarrard St



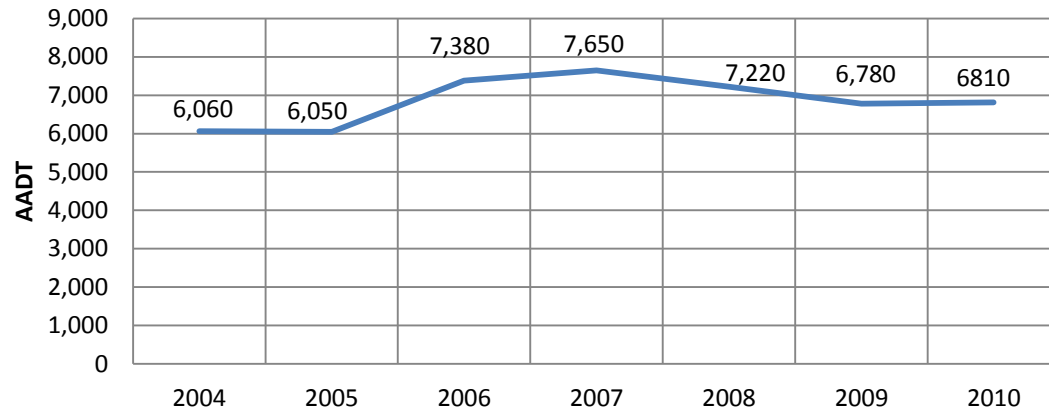
Site# 113
US 129 N at Kennimer St



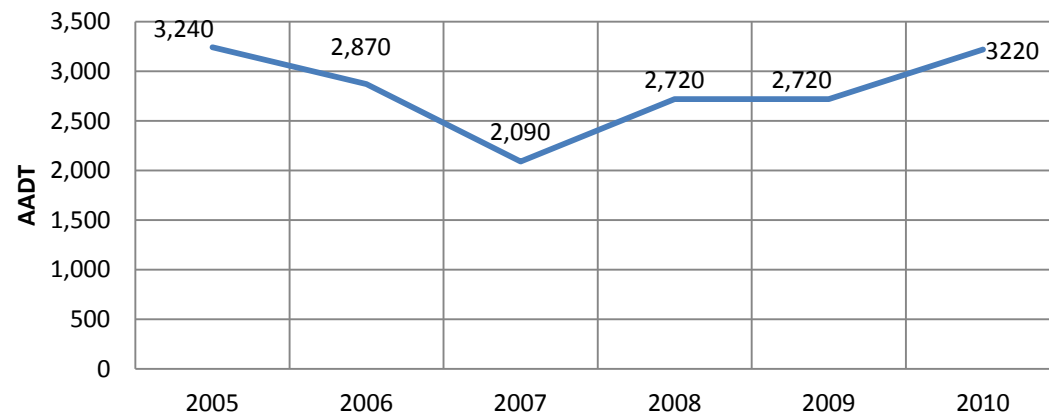
Site# 116
US 129 N at Hulsey Rd



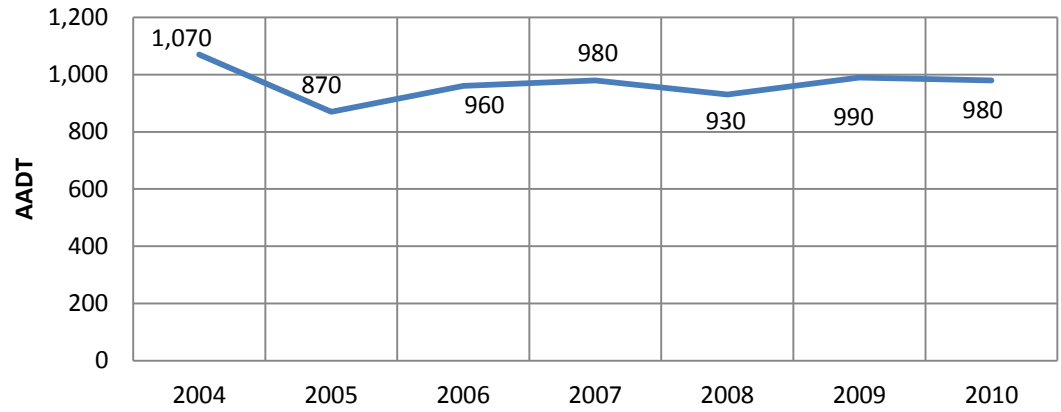
Site# 120
US 129 N at Twin Lakes Rd



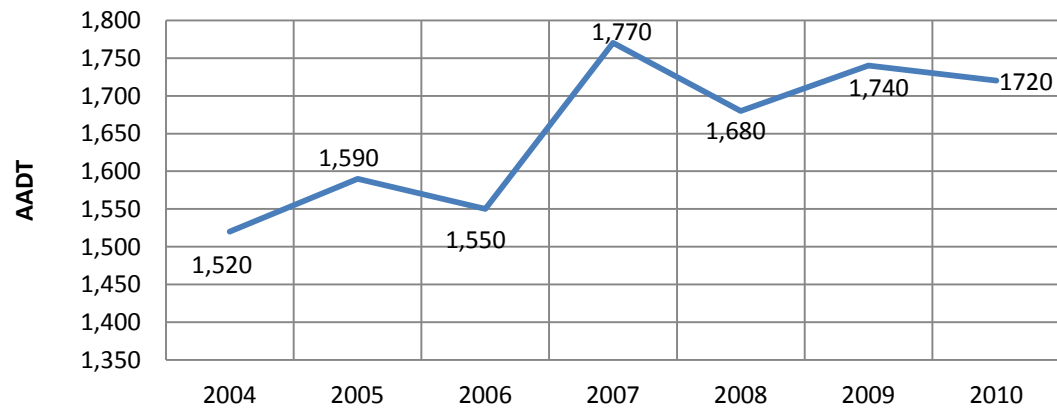
Site# 123
US 129 N at Wild Horse Cove Rd



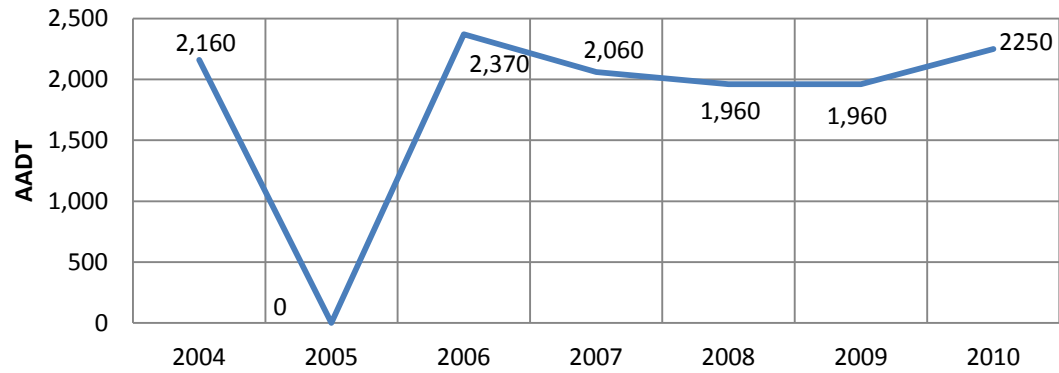
Site# 127
Hwy 284 at Hwy 115 W



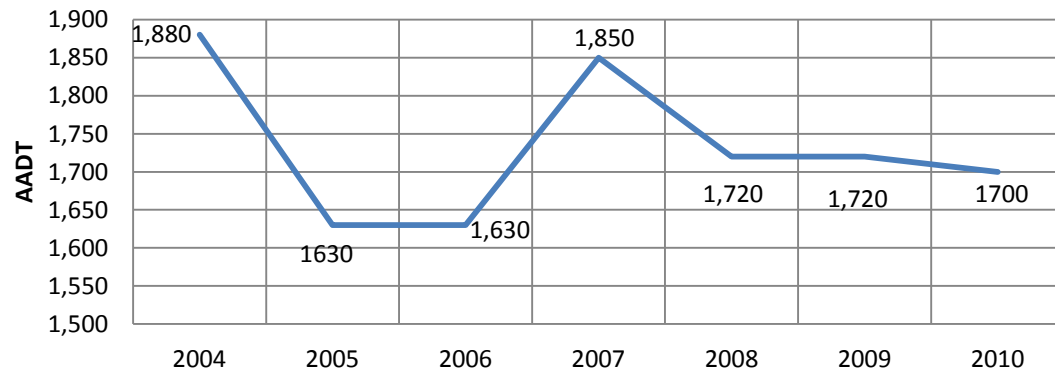
Site# 129
Westmoreland Rd at Arthur Seabolt Rd



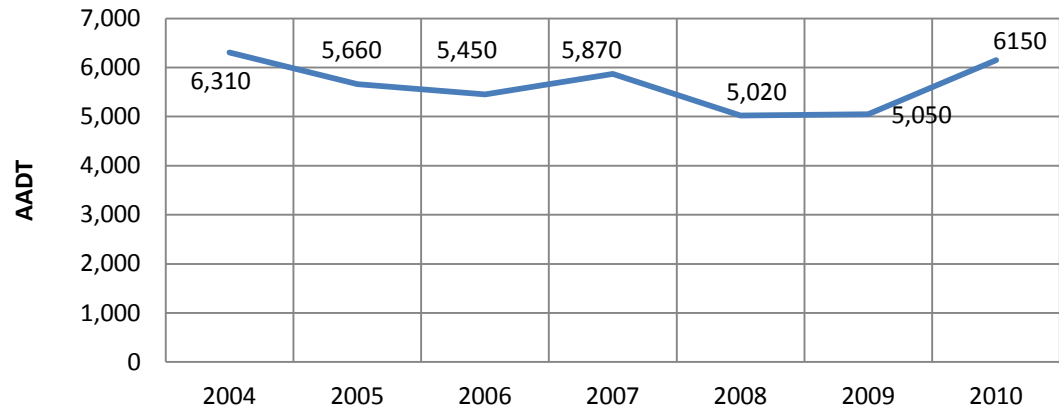
Site# 132
Westmoreland Rd at Collins Rd
(2005 data not provided)



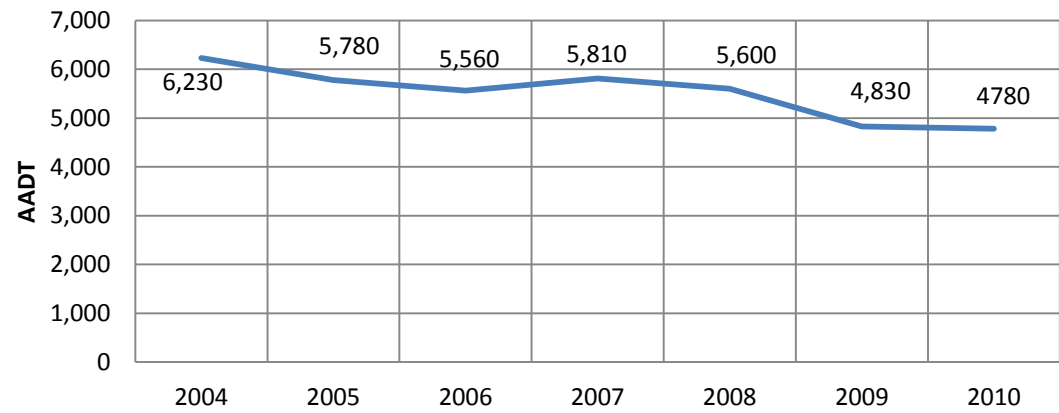
Site# 135
Westmoreland Rd at Tom Teague Rd
(2005 data not provided)



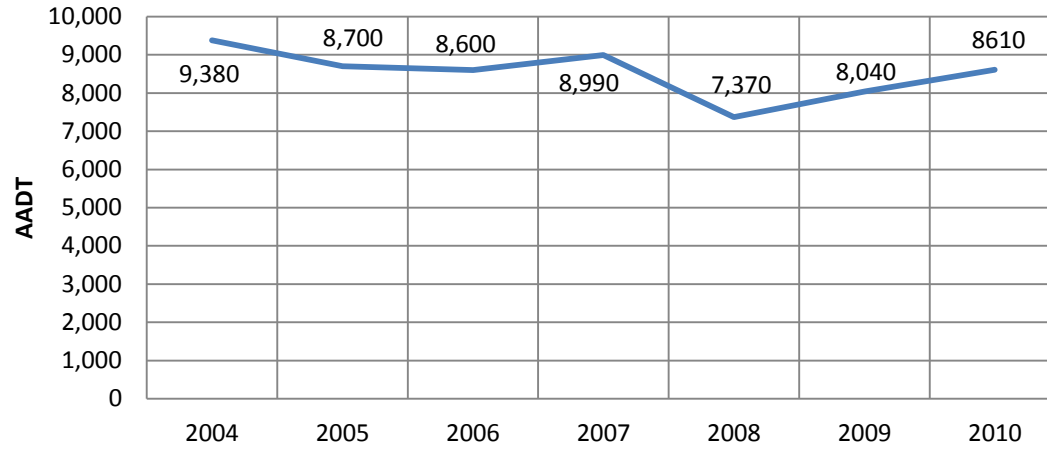
Site# 137
Hwy 115 W at Rodney Nix Rd



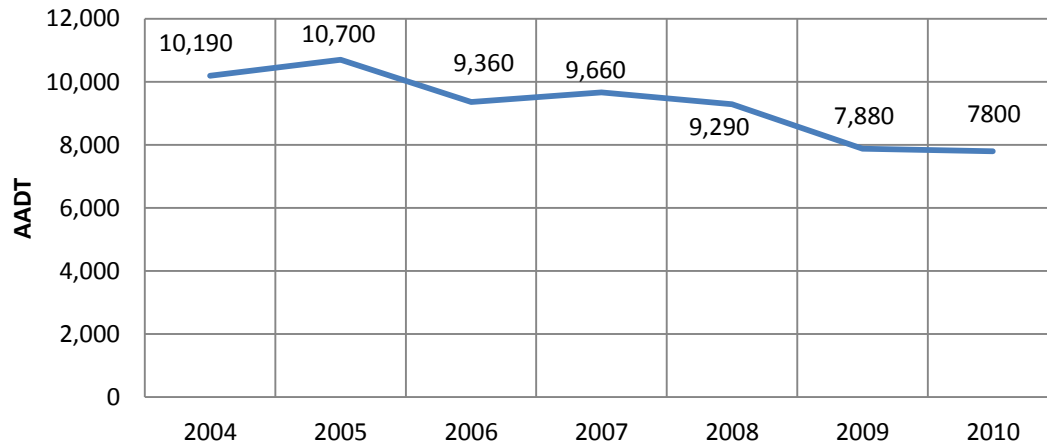
Site# 139
Hwy 115 W at William Gilreath Rd



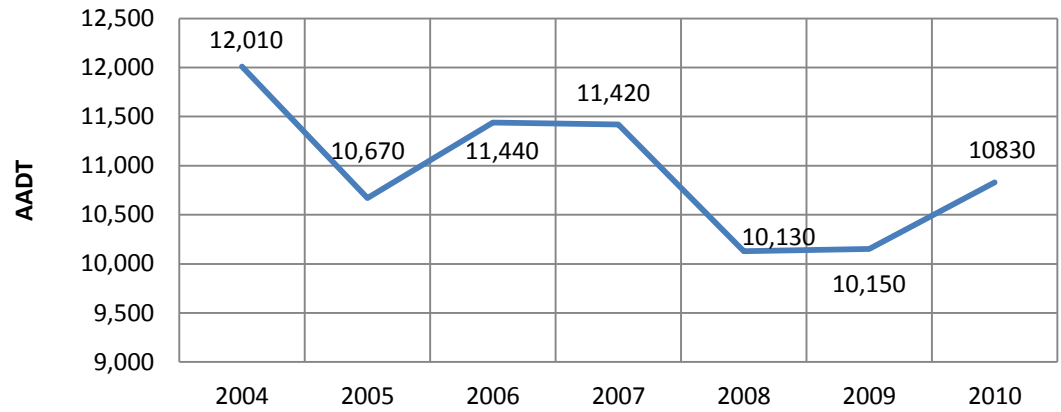
Site# 141
Hwy 115 W at Tesnatee Gap Valley Rd



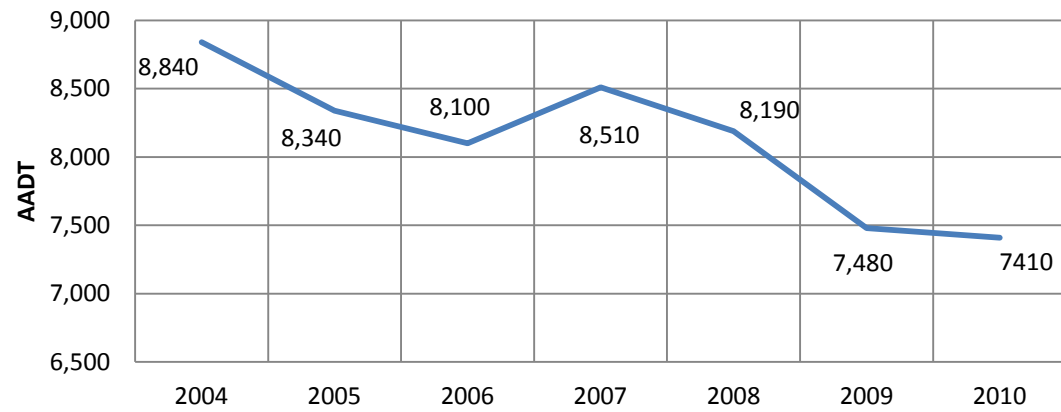
Site# 143
Hwy 115 W at Bell St

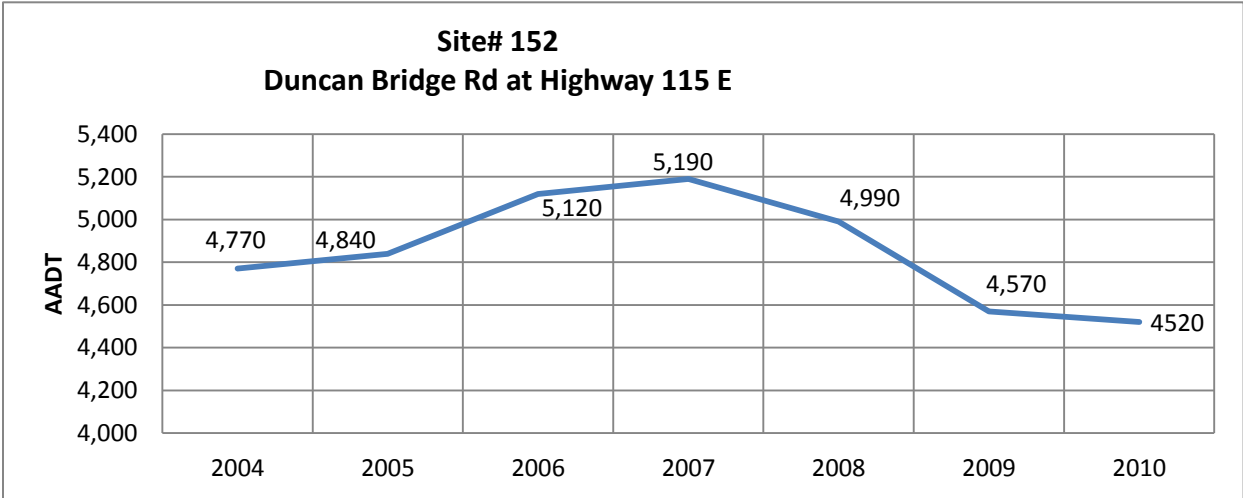
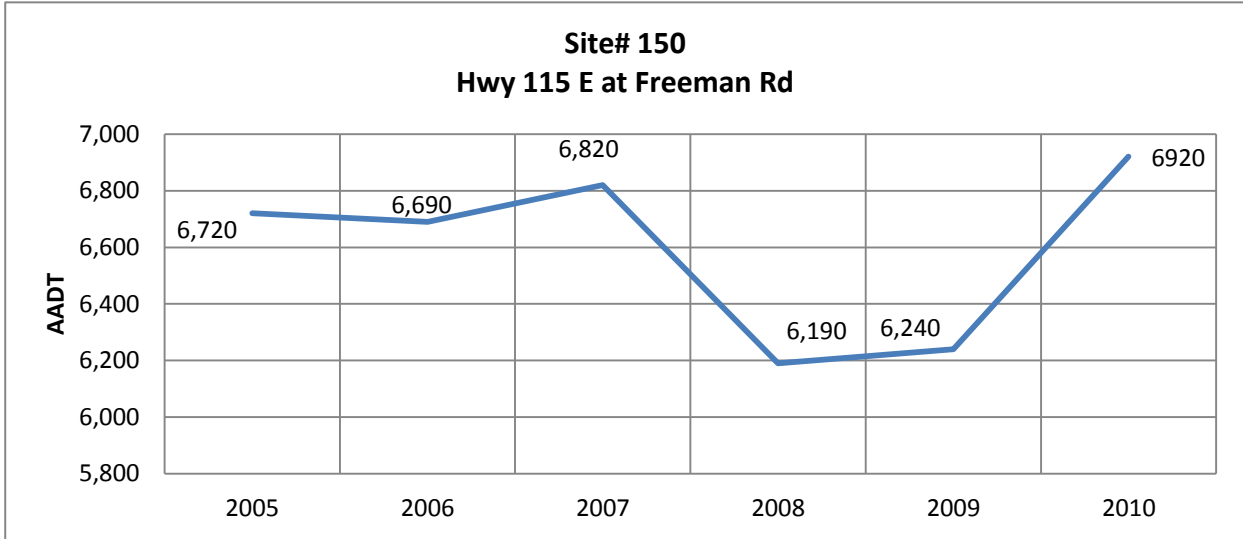


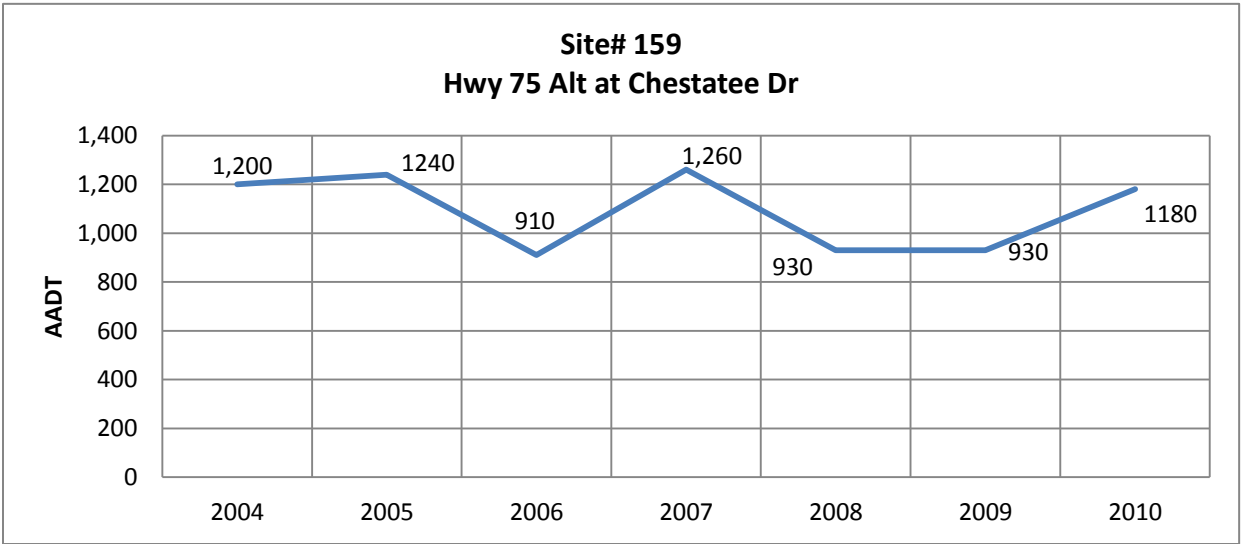
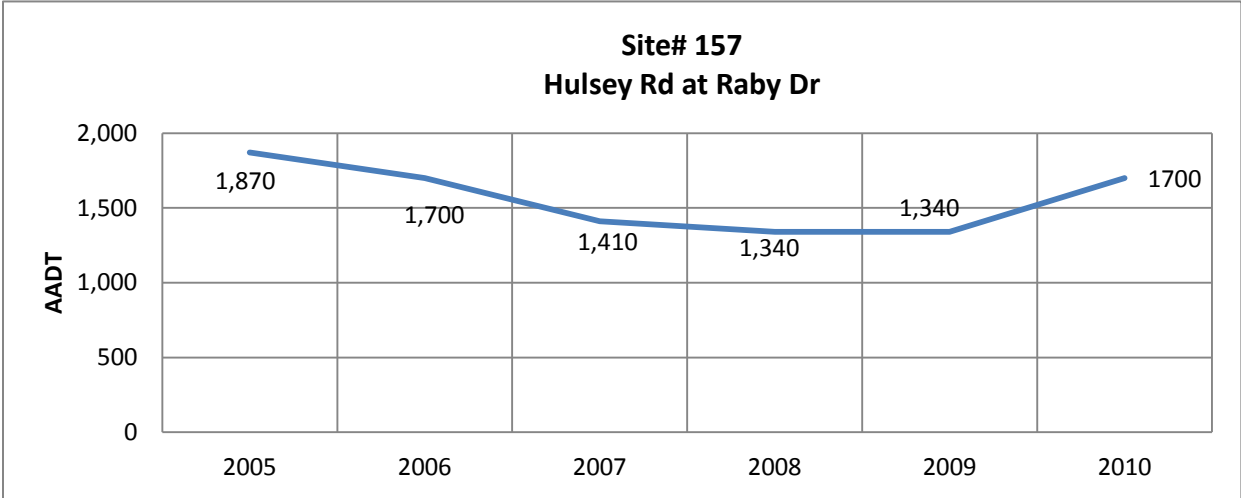
Site# 145
Hwy 115 E at Shenandoah Dr



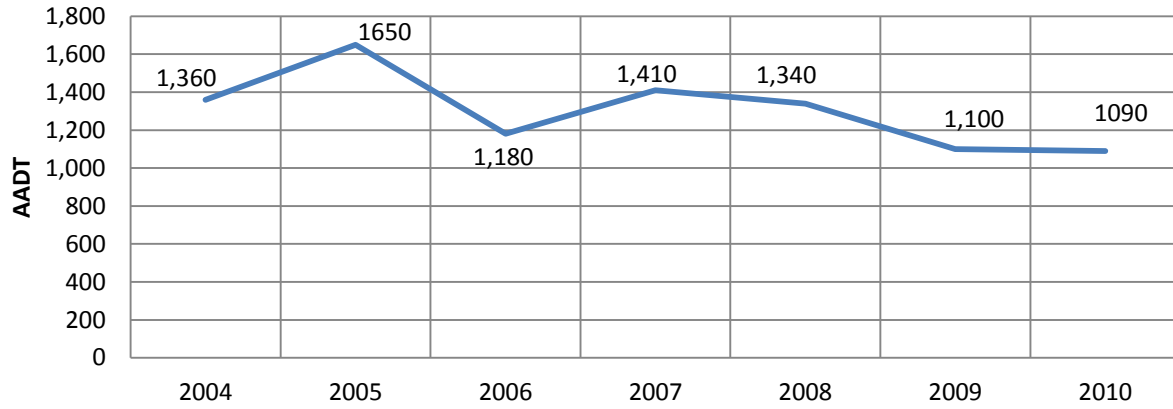
Site# 149
Hwy 115 E at Gerrells Rd



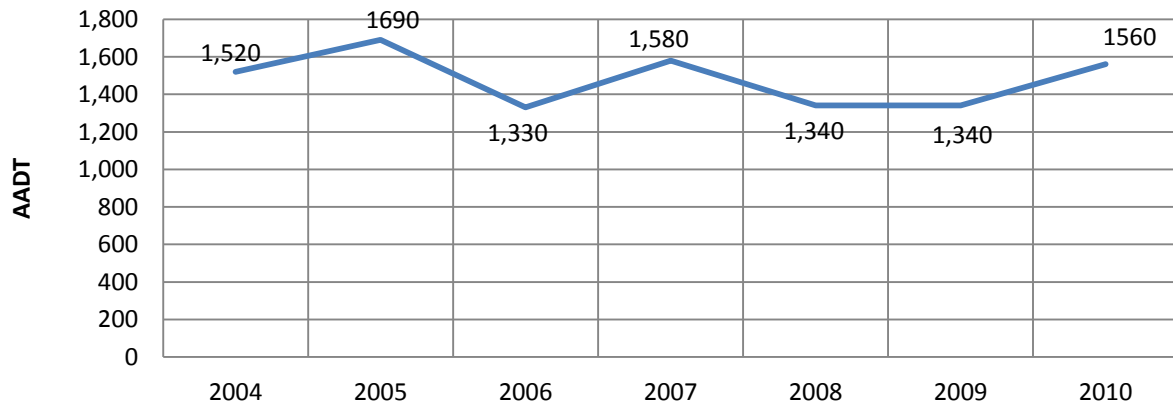




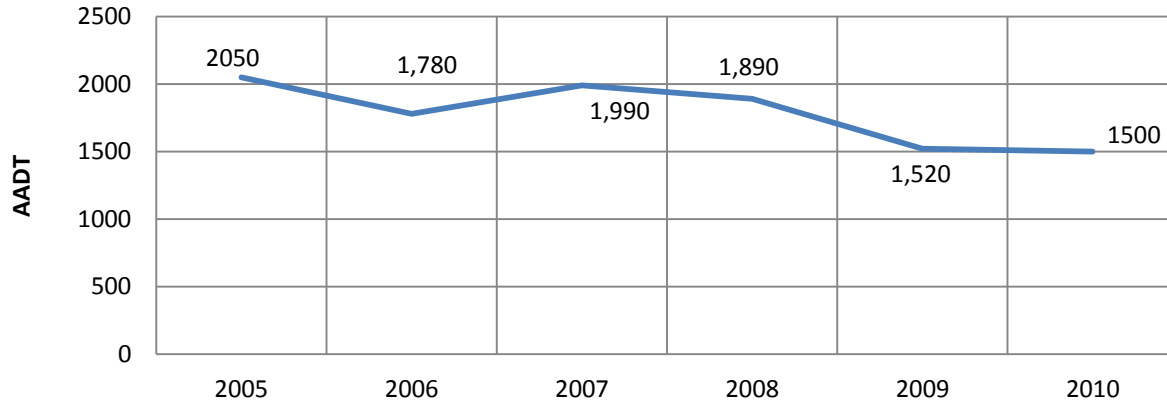
Site# 163
Hwy 75 Alt at Richard Russell Scenic Pkwy



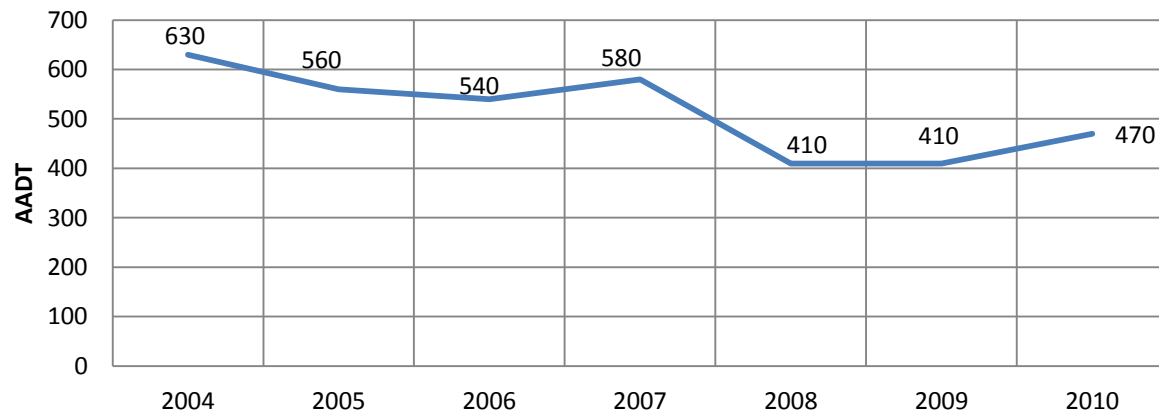
Site# 165
Hwy 75 Alt at Sims Rd

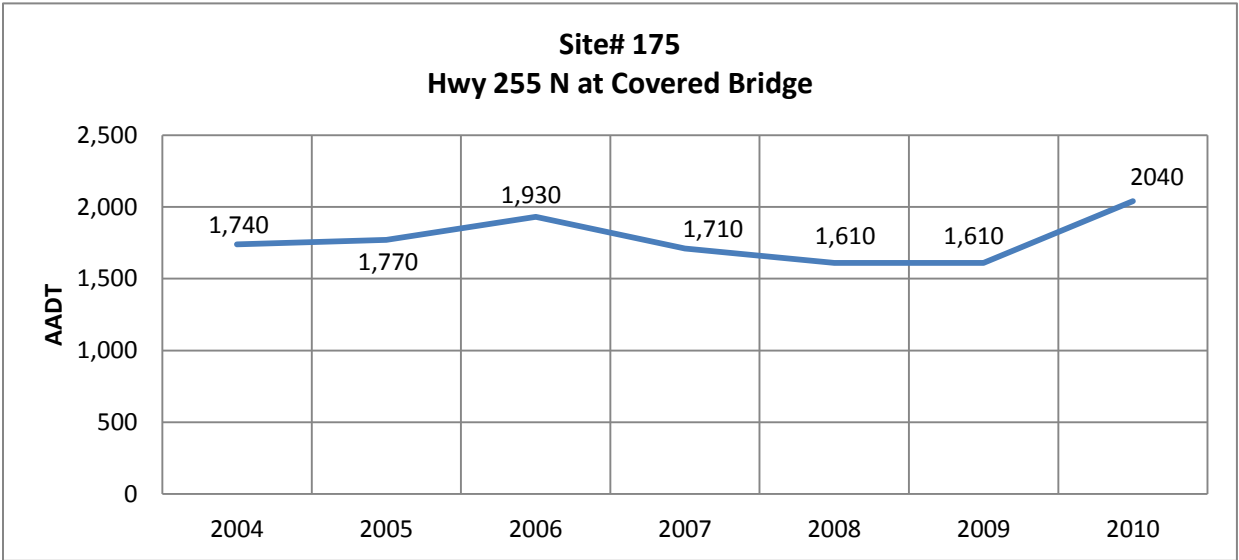
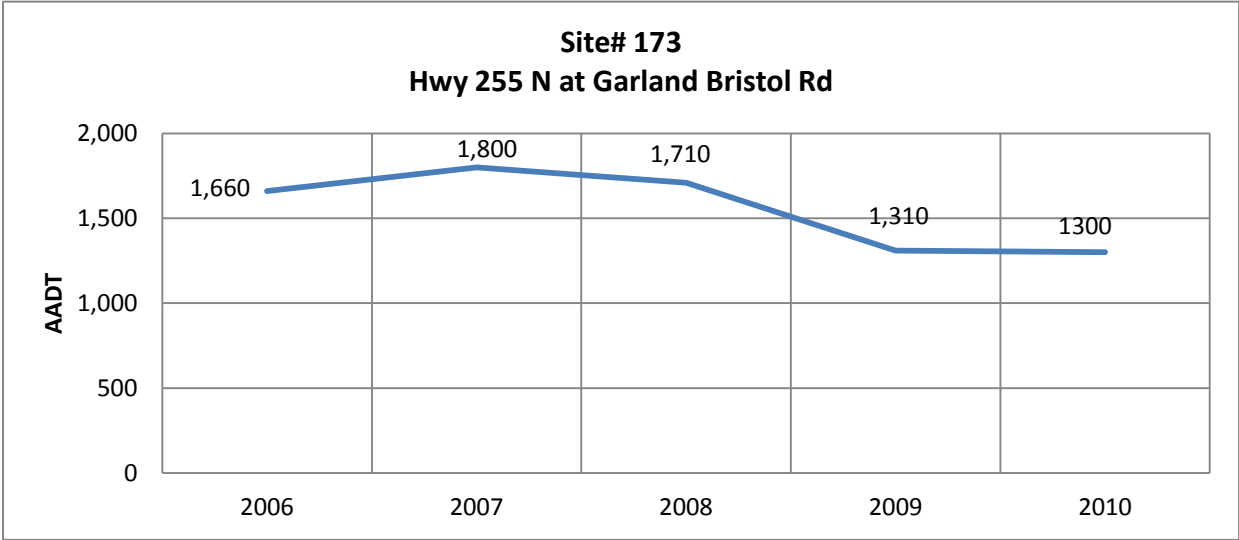


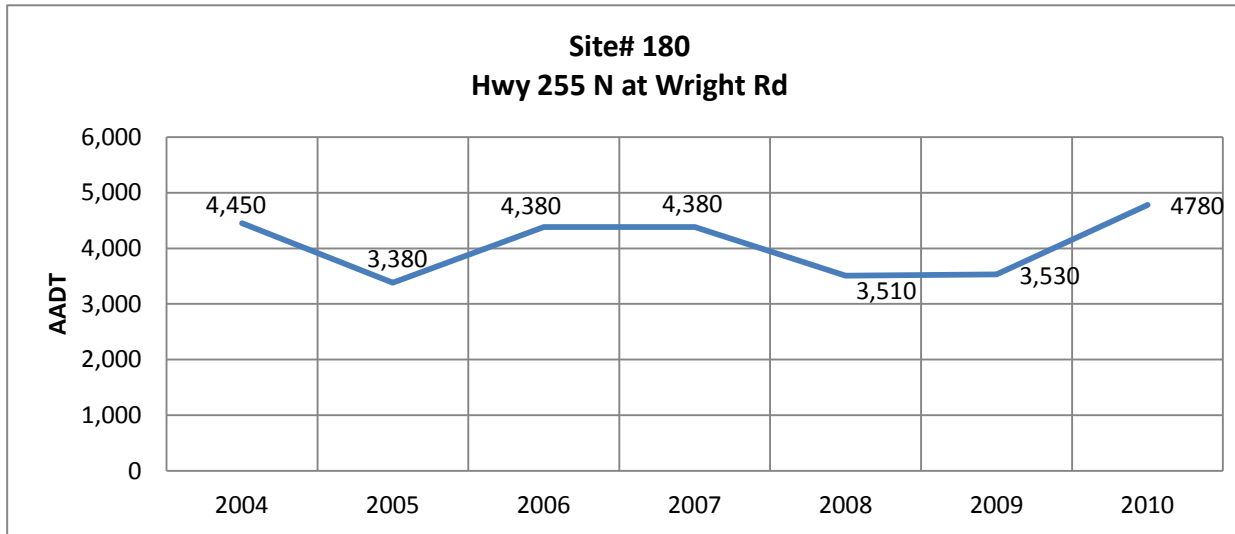
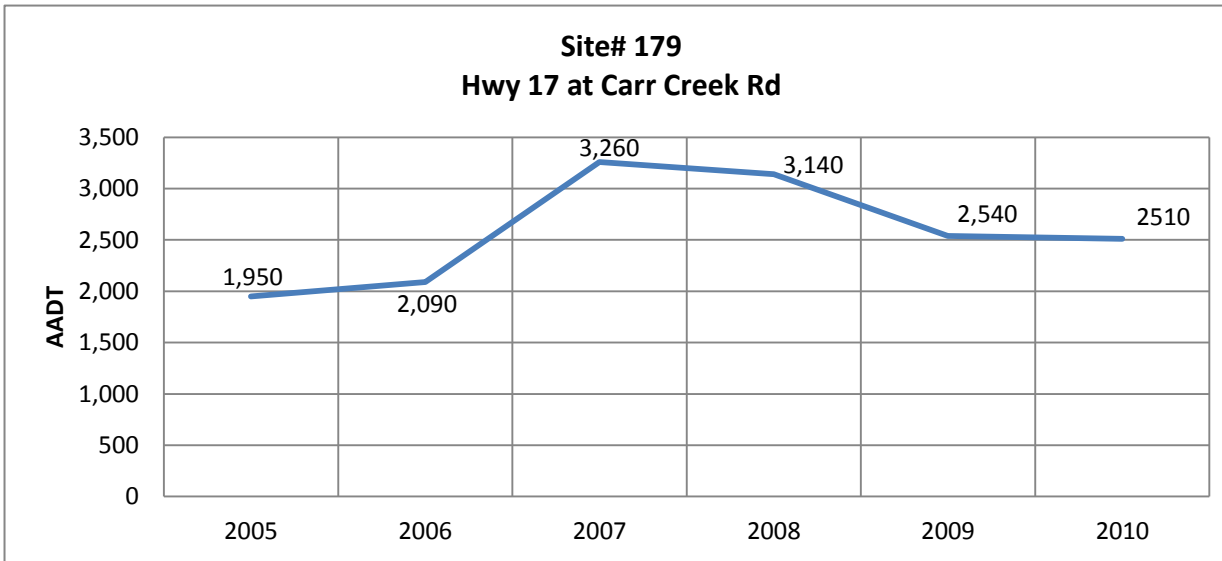
Site# 167
Hwy 356 at Unicoi Bottoms Rd



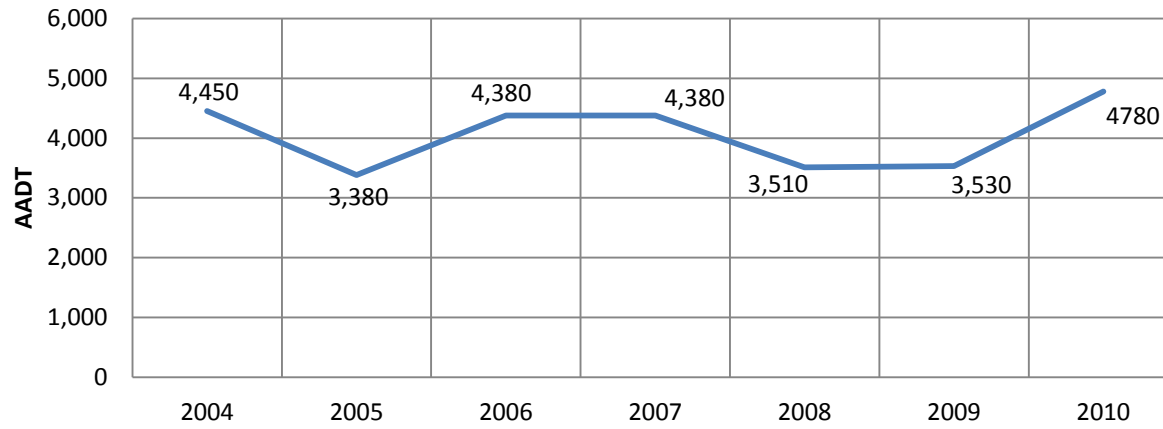
Site# 171
Hwy 356 at Chimney Mountain Rd



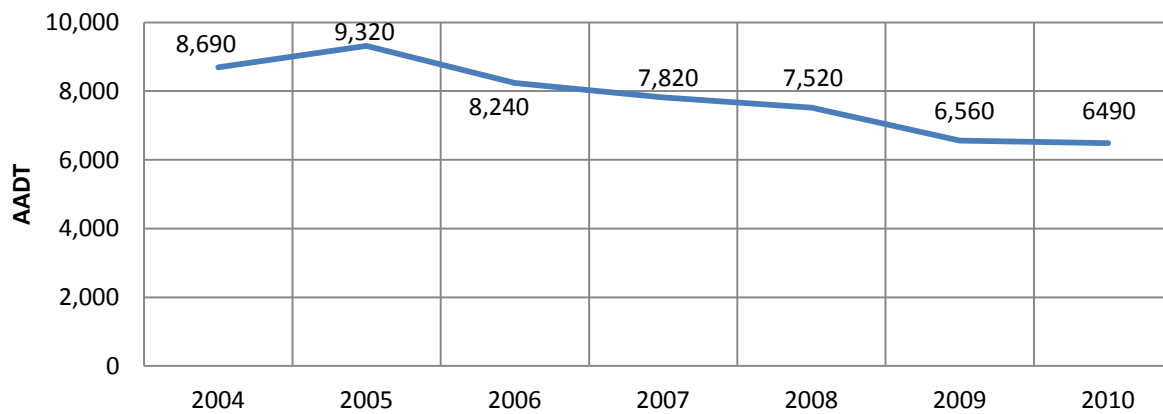


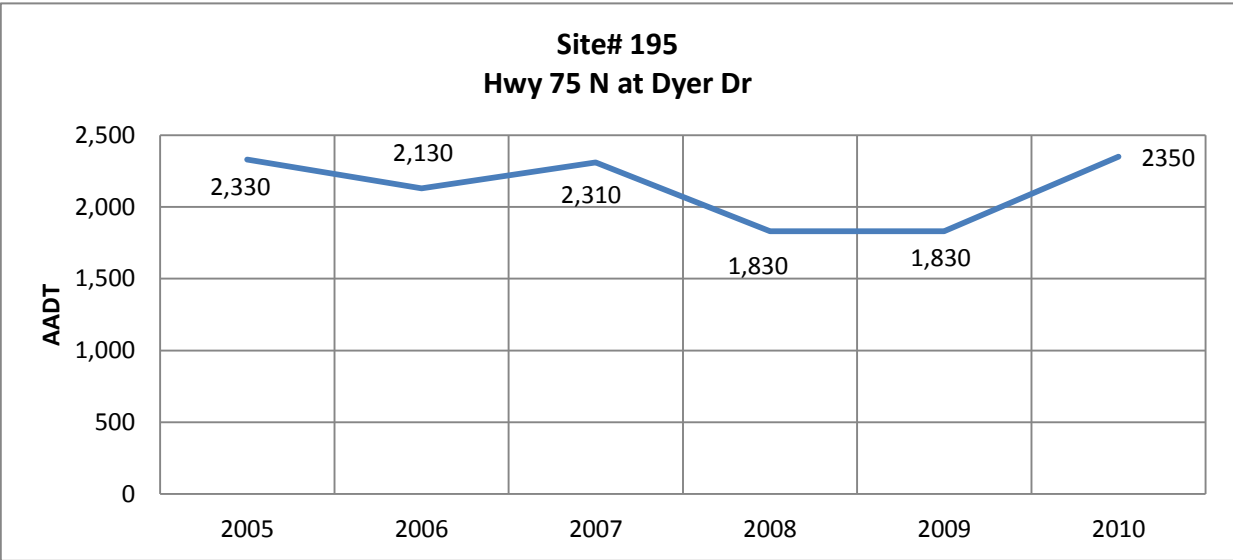
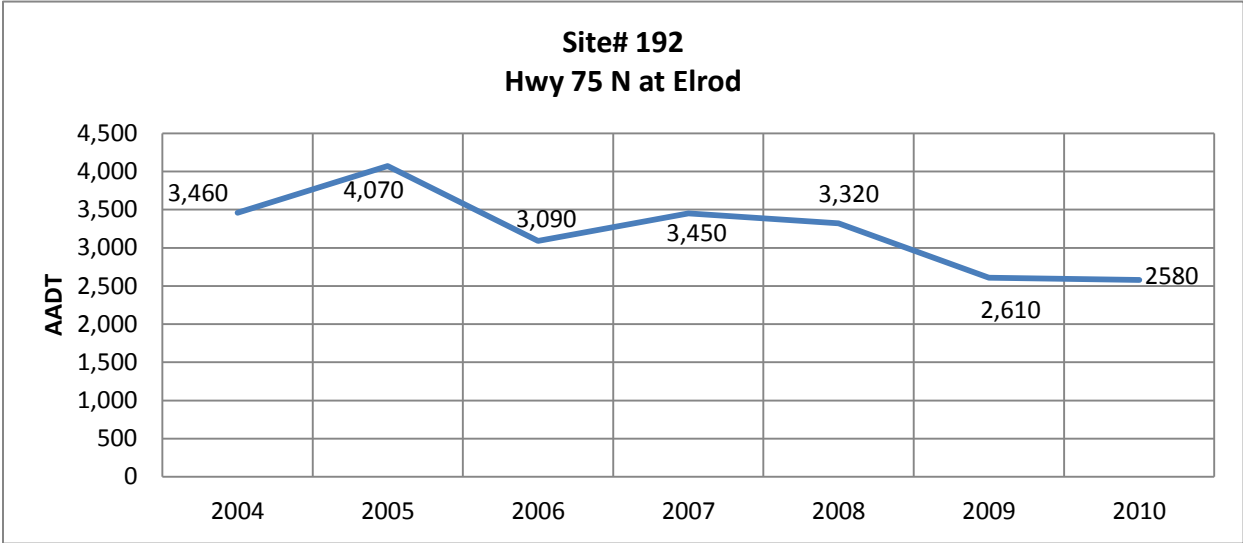


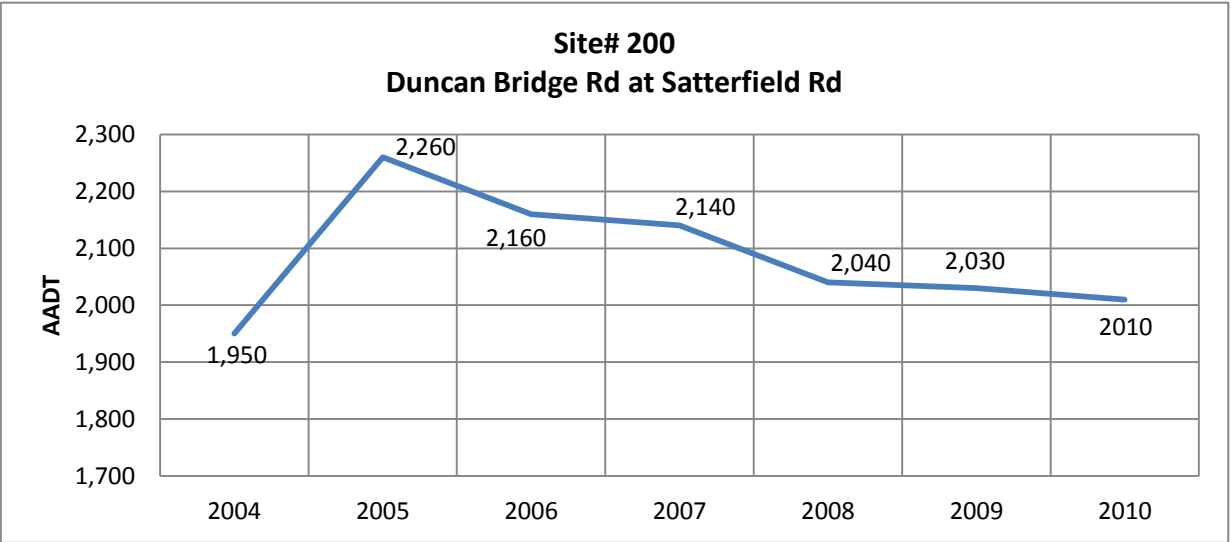
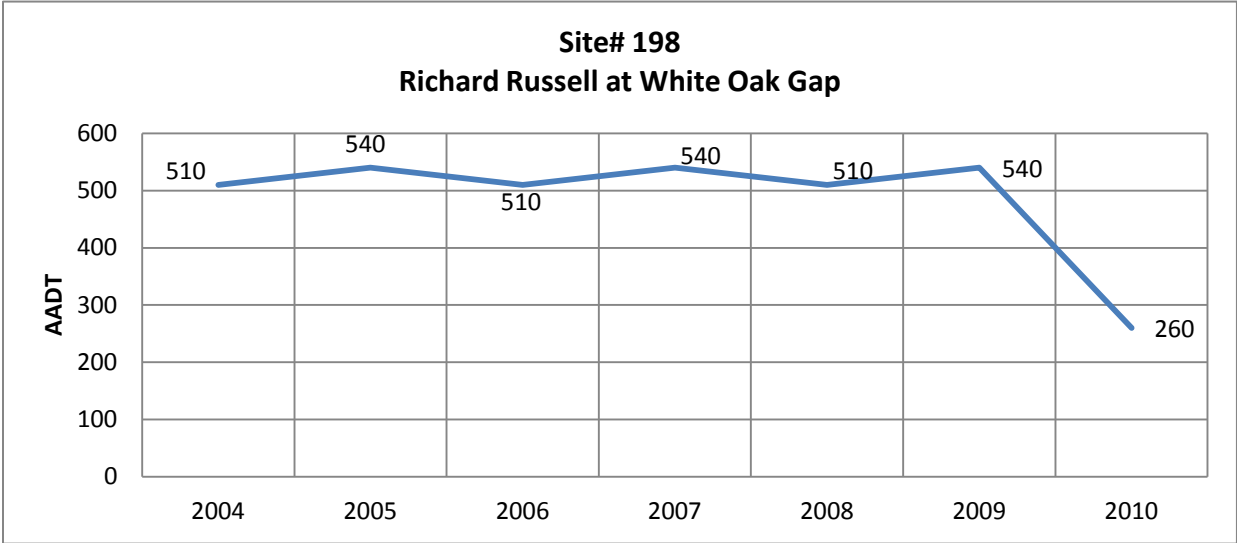
Site# 180
Hwy 255 N at Wright Rd



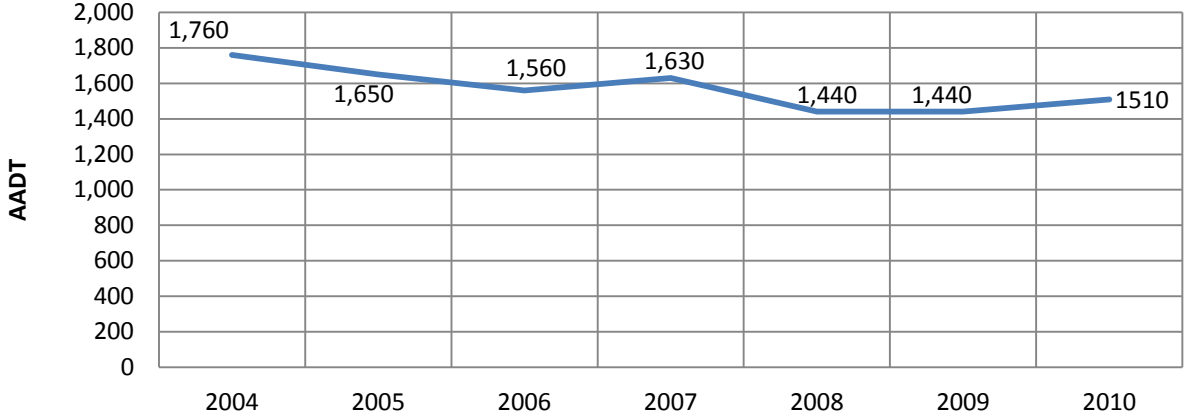
Site# 184
South Main St at Brucken Strasse

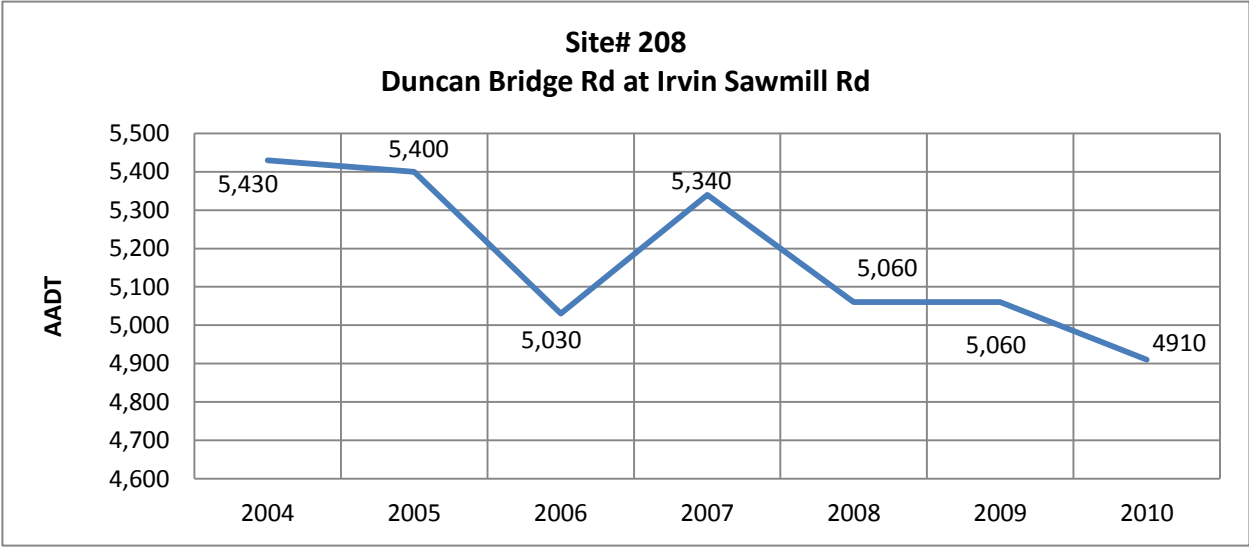
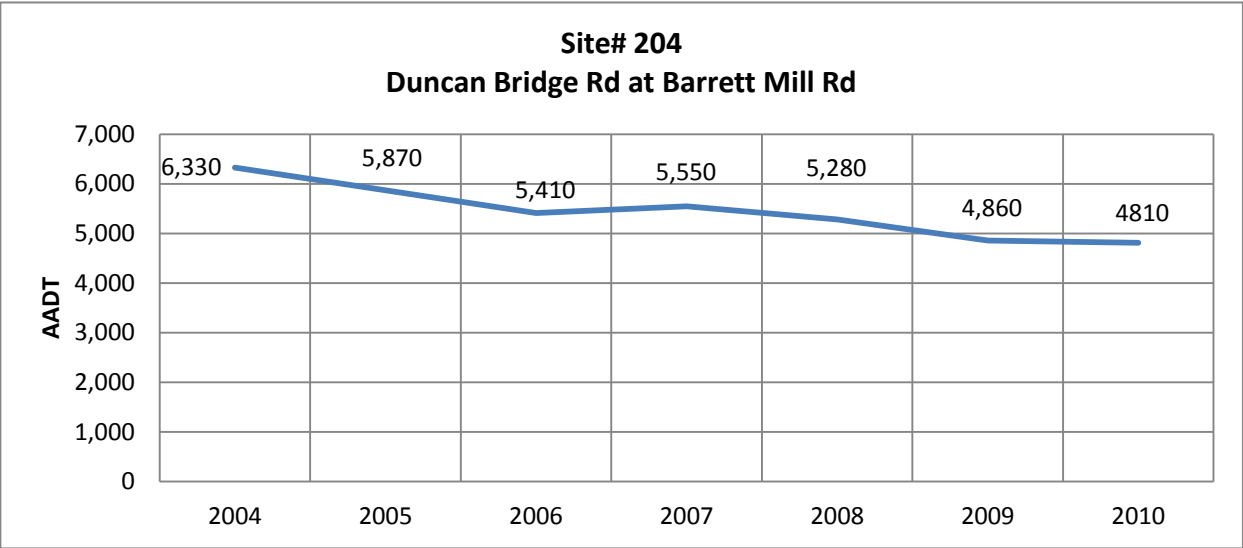




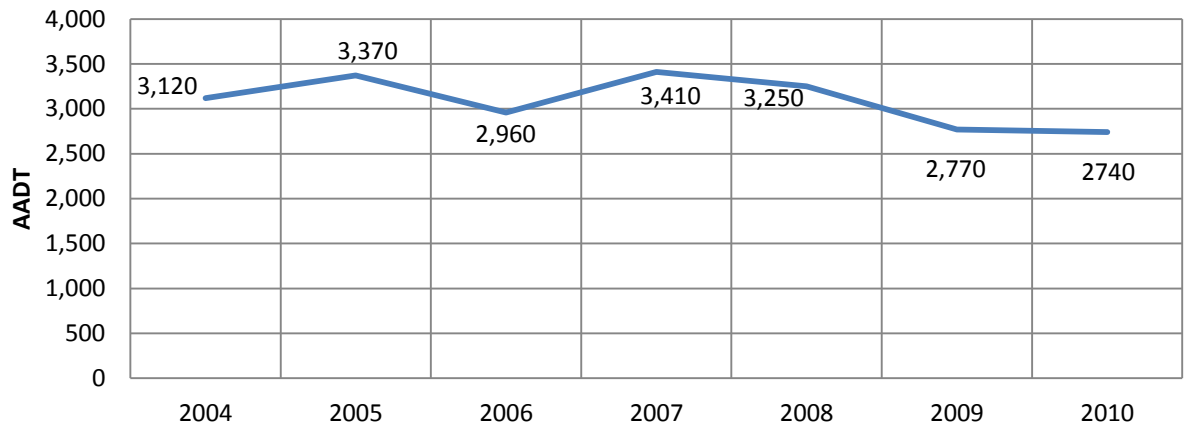


Site# 202
Hwy 255 S at Duncan Bridge Rd

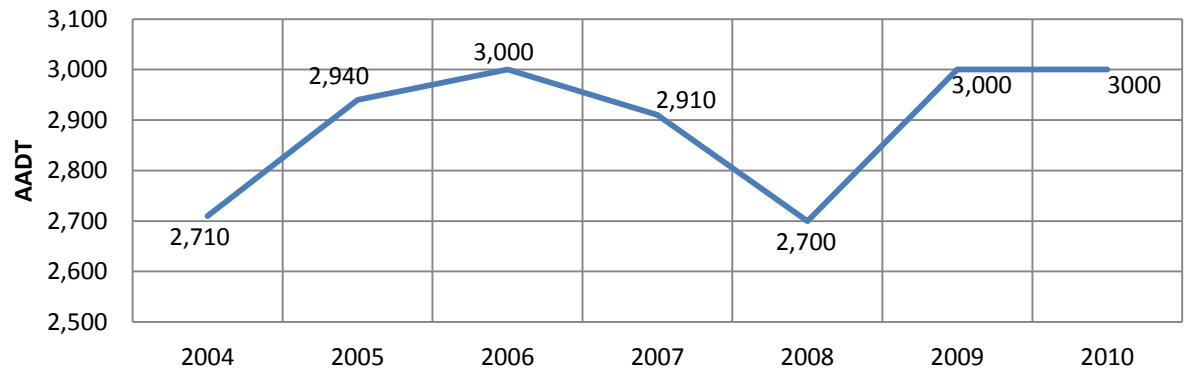


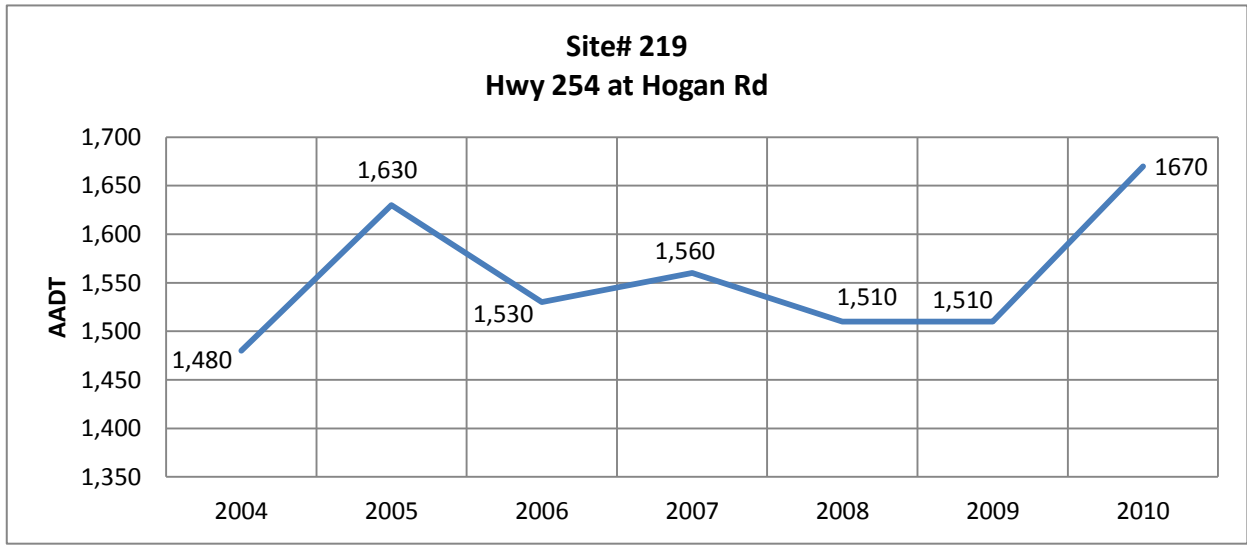
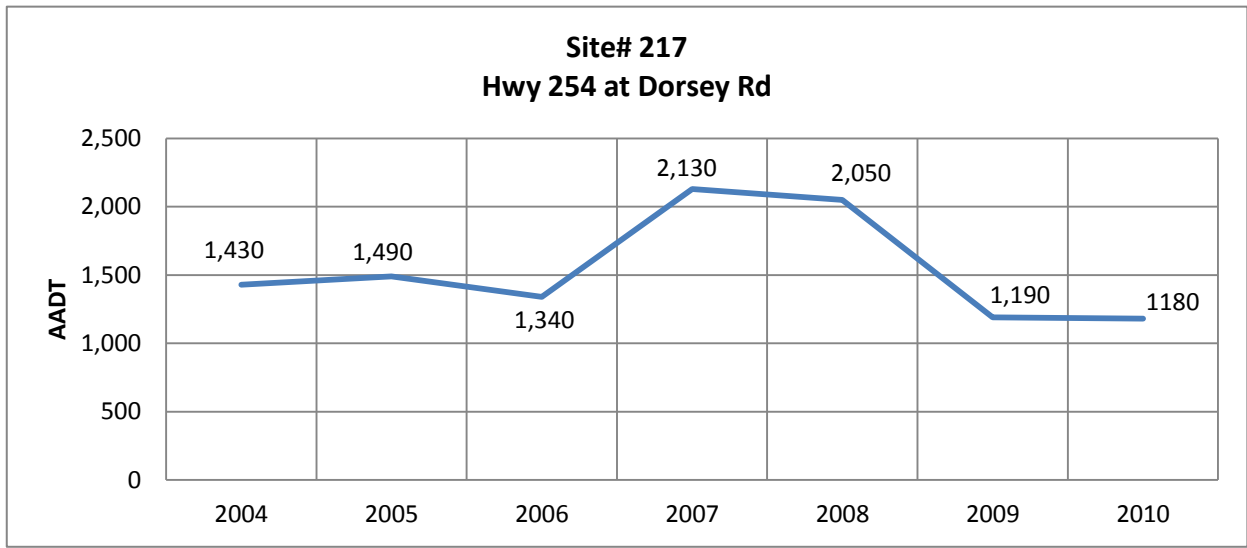


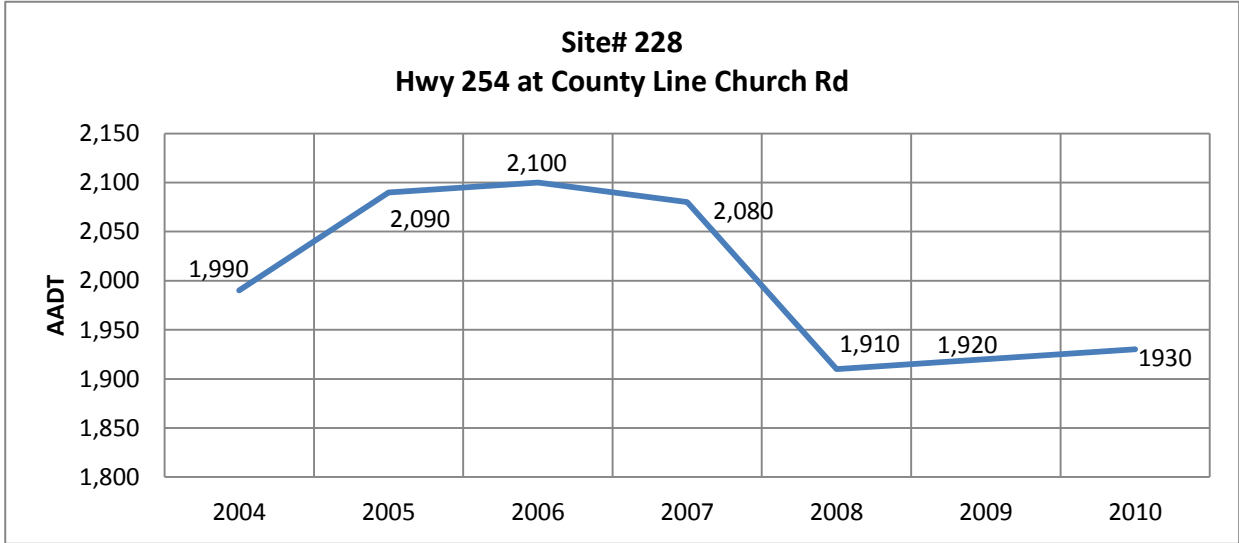
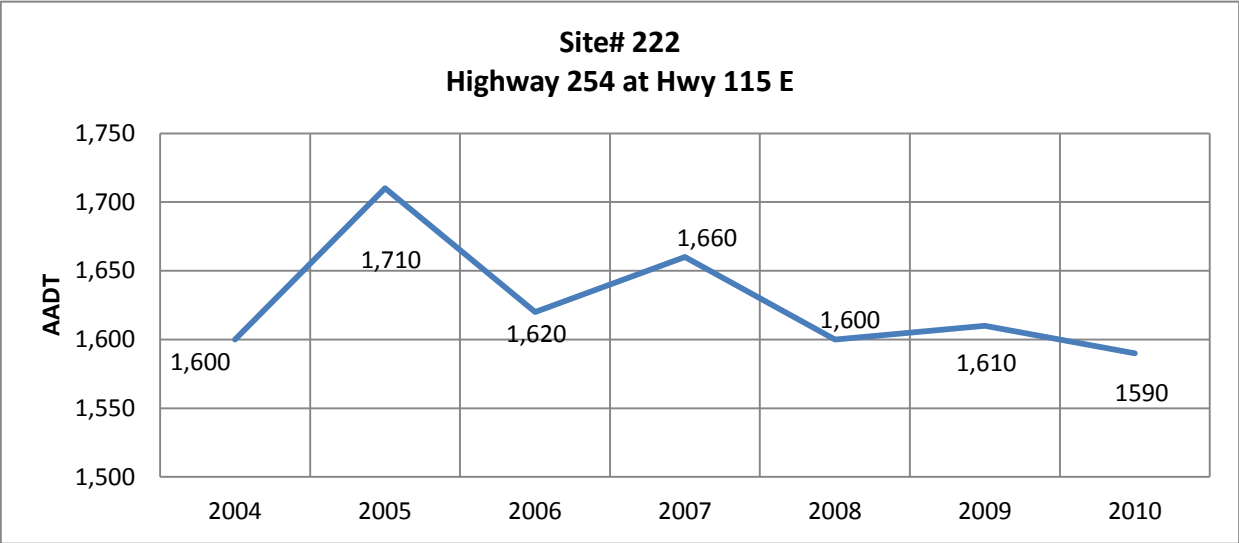
Site# 211
Duncan Bridge Rd at Hwy 255 S

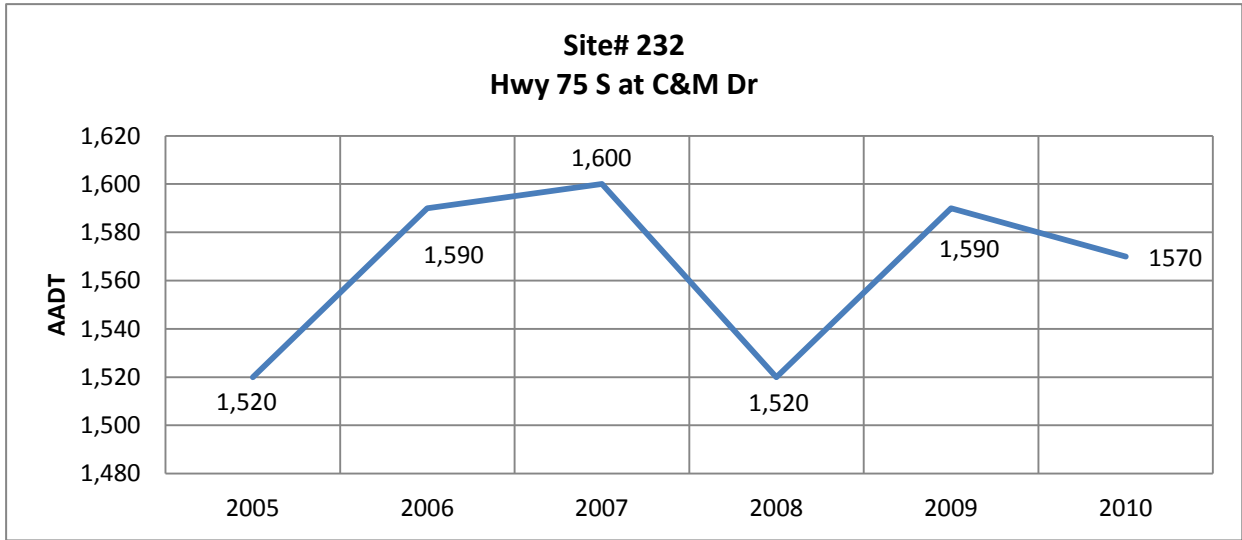
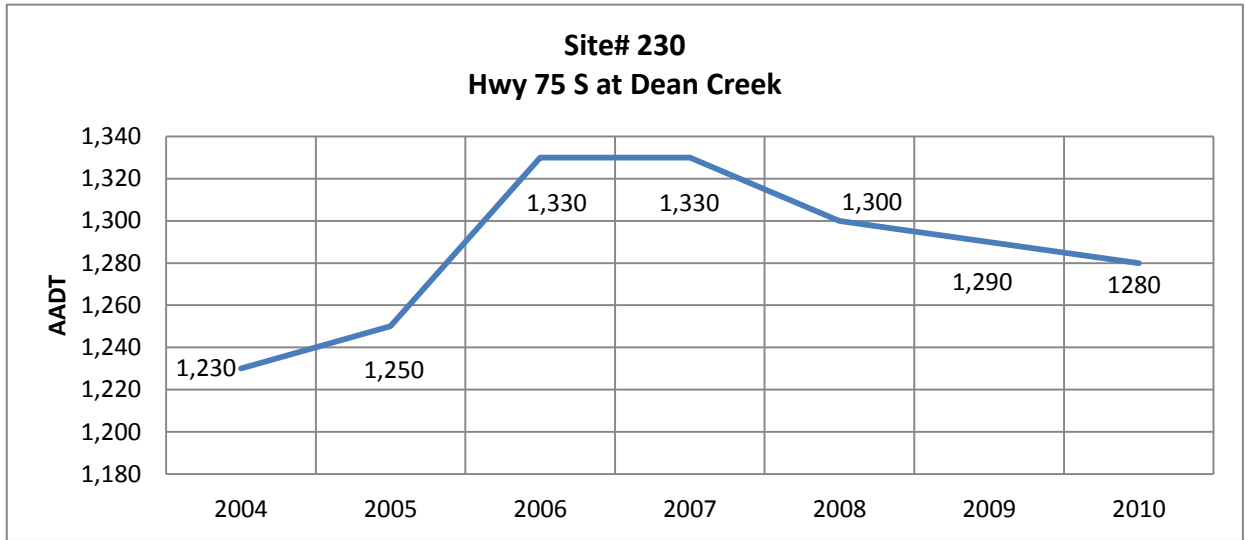


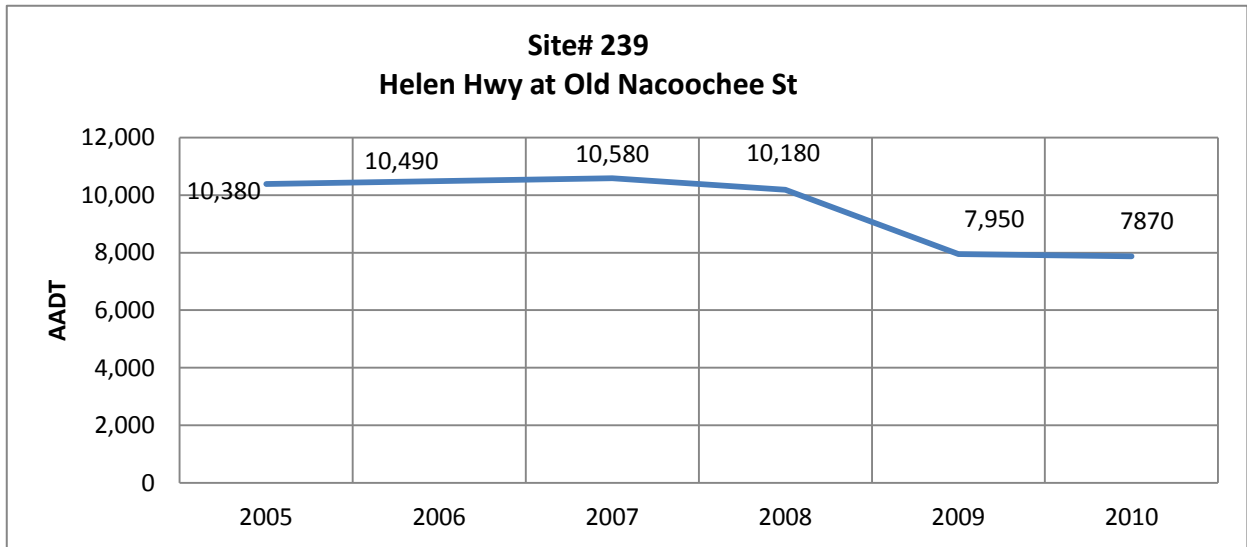
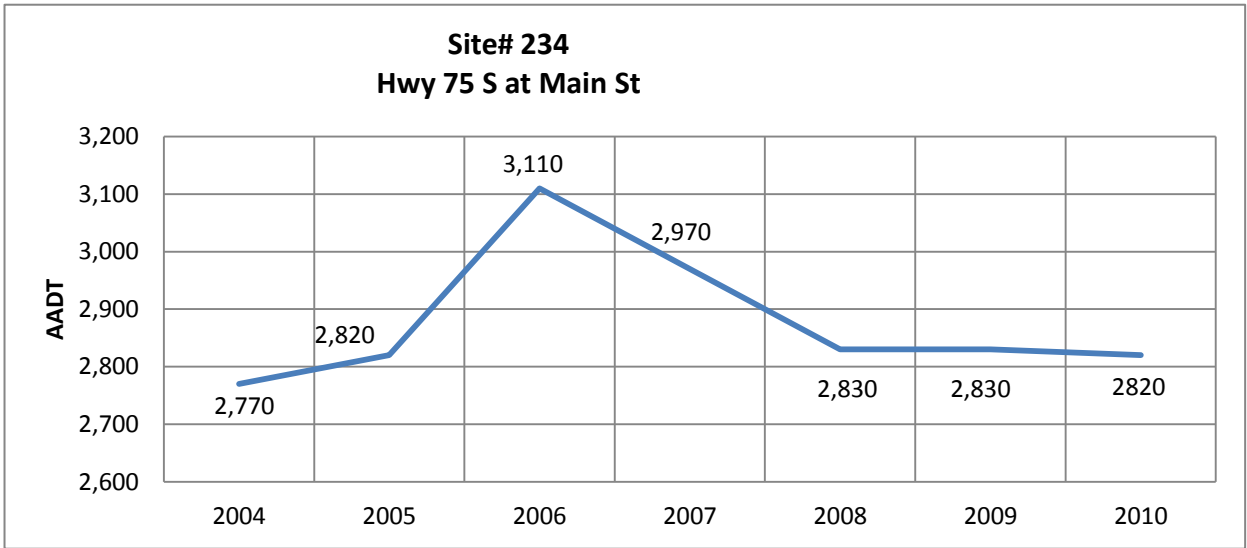
Site# 215
Duncan Bridge Rd at Helen Hwy



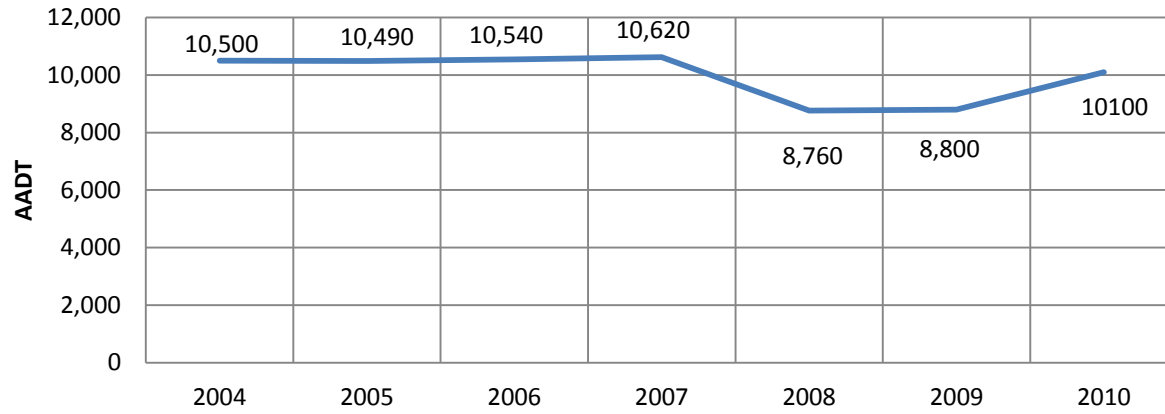




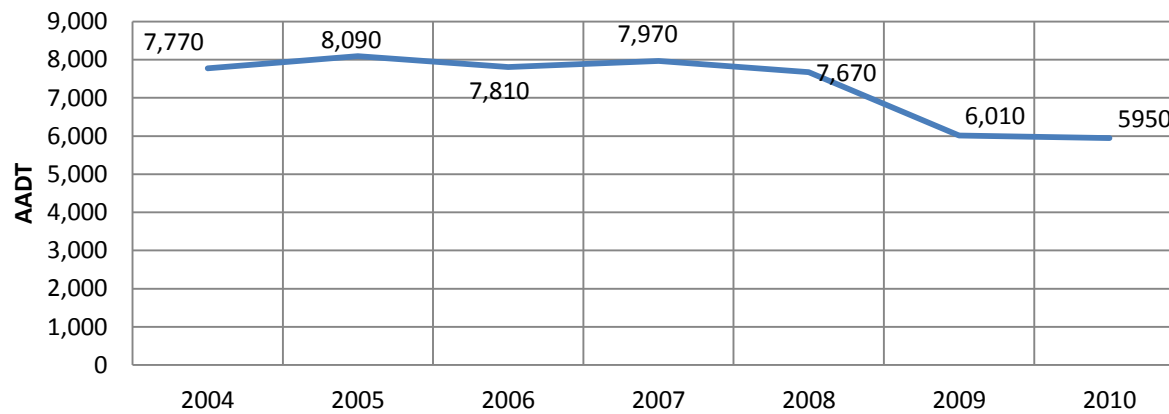


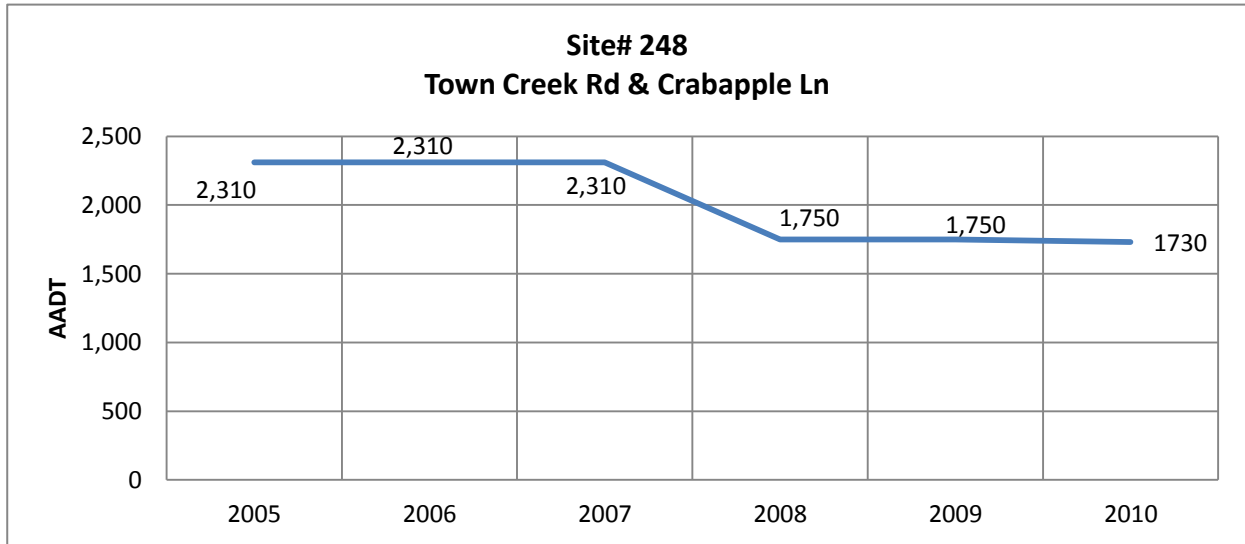
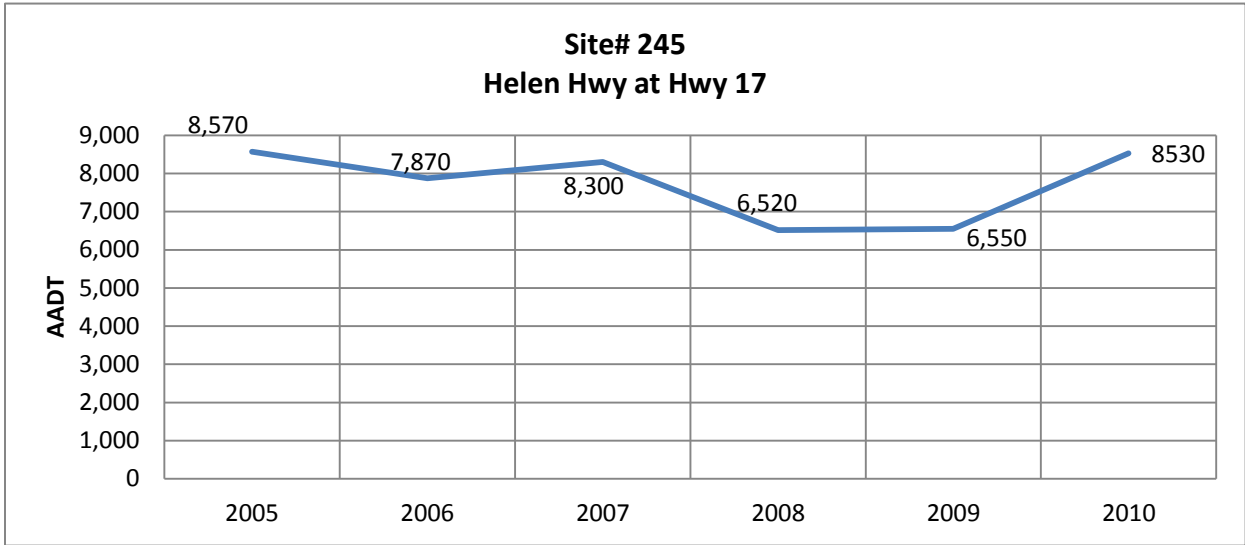


Site# 241
Helen Hwy at Cantrell Rd

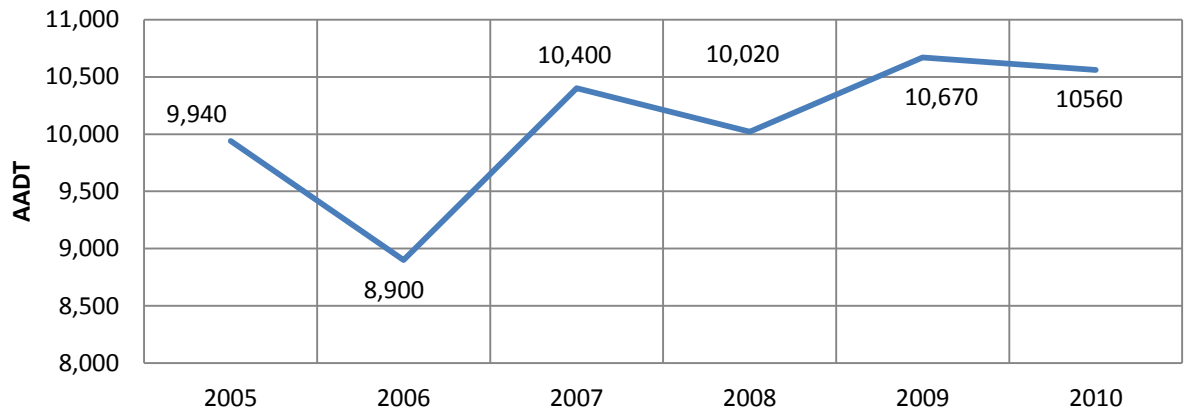


Site# 243
Helen Hwy at Joe Franklin Rd





Site# 263
US129 N at Jarrard St



Site# 265
Gene Nix Rd at Town Creek Rd

