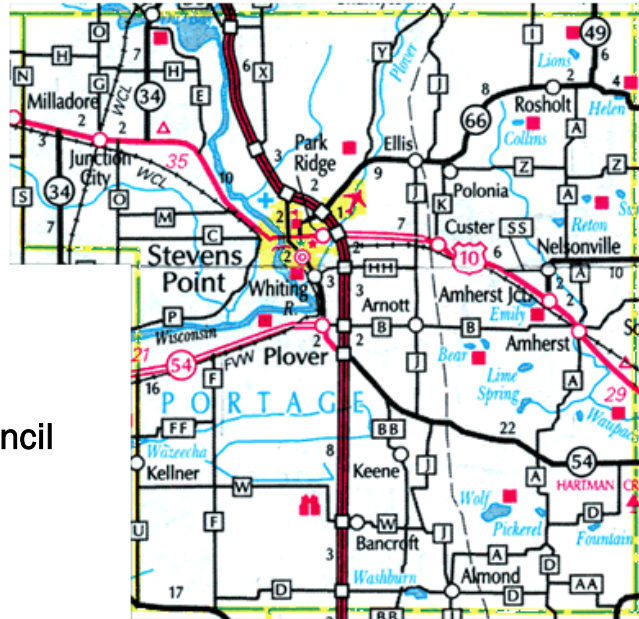






## 2020 Leadership Portage County

# Road Rally Scavenger Hunt



Portage County Business Council  
5501 Vern Holmes Drive,  
Stevens Point, WI 54482

The purpose of this scavenger hunt is for you to get to know your fellow participants and spend some time learning more about Portage County by visiting attractions and landmarks. You have been assigned a team to work with. Here are the rules:

- Each team is allowed **only one** vehicle.
- Your team has **two hours** to answer as many of the clue questions as possible. Teams arriving after the time limit will be disqualified. Note that you do not have to (and probably should not) follow the clues in order.
- Take a picture (can be serious, funny, creative, etc.) at each location. Have one team member email the picture with **TEAM NUMBER & CLUE NUMBER** in the subject line to [talent@portagecountybiz.com](mailto:talent@portagecountybiz.com). Note that when a clue asks an additional question (ie: CLUE 4) a photo is only needed of the main clue location.
-  Point totals for each clue question are listed with this symbol. Questions with more than one answer may be worth more points. Points will only be awarded for correct written answers with a picture. One person from your team will need to turn in this answer sheet.
- Have fun and drive SAFELY! (You never know who'll be watching.) 

START TIME: \_\_\_\_\_ RETURN BY: \_\_\_\_\_

Team Number: \_\_\_\_\_ Team Name: \_\_\_\_\_

**CLUE #1**

Dive right in to this mural in downtown Stevens Point. The creation of a young local artist, this mural features an old German adage. **What is this statement?**



Answer: \_\_\_\_\_

**CLUE #2**

A popular stop along the Green Circle Trail, this is the place to come for information and trail guides. As a bonus, while you are here you can visit the Wisconsin Conservation History Museum & Hall of Fame. **Where are you?** Now that you are here, head inside and find out **how long the Green Circle Trail is.**



Answers (2): \_\_\_\_\_

**CLUE #3**

Anchoring the west end of downtown, this site sees visits from farmers and families alike, and is home to several historically controversial saloons and establishments. Colorful murals once adorned this area, representing folk art found in Poland. One still remains. **Which animal is depicted on this mural?**



Answer: \_\_\_\_\_

**CLUE #4**

This site used to be a gas station. Since 1981 it has been known as the “home of the large cone” and one of two “world headquarters” in Stevens Point. **How much does it cost to buy a t-shirt at this location?** Also, **what business, located on the north end of Stevens Point, is the other “World Headquarters”.**



Answers (2): \_\_\_\_\_

**CLUE #5**

Find the heart of our Portage County government, then look to the East where cannonballs ignite and complete this inscription.

Portage County  
To Her (BLANK) Who (BLANK)  
And Her (BLANK) Who Fell  
That The (BLANK) Might (BLANK)



Answers: \_\_\_\_\_, \_\_\_\_\_, \_\_\_\_\_, \_\_\_\_\_, \_\_\_\_\_  
**What year was the monument dedicated?** \_\_\_\_\_

**CLUE #6**

Many buildings in Stevens Point were built with a distinctive striated limestone from a local quarry. **What business is named for this material and how many windows surround its front door?**



Answers (2): \_\_\_\_\_

**CLUE #7**

This Memorial pays tribute to those Wisconsinites who fought, died or those who are still listed as Missing in Action as a result of the Korean War. The Memorial recognizes five branches of service. **What are the branches, and what does the leading statue represent?**



1 \_\_\_\_\_

4 \_\_\_\_\_

2 \_\_\_\_\_

5 \_\_\_\_\_

3 \_\_\_\_\_

Leading Statue Represents \_\_\_\_\_

**CLUE #8**

Let this family-owned company lure you in. Calling Stevens Point home since 1942, you might be surprised to find that this company's products are likely in your pocket or purse. **Name this business.**



Answer: \_\_\_\_\_

**CLUE #9**

With many residential neighbors, you've probably driven past this building on Strongs Ave. several times without a second glance. Yet, it is the oldest surviving municipal building in Stevens Point, housing a treasure trove of historical artifacts. **Name this building.**



Answer: \_\_\_\_\_

**CLUE #10**

From our point of view, there is just so much to do! All (conventioners, visitors & more!) seek our advice when visiting Central Wisconsin. Maps, guides & brochures await you! **Where can you find us?**



Answer: \_\_\_\_\_

**CLUE #11**

Take a step back in time and visit this park that makes history come alive. Go along Washington Ave and find this building closest to the "tracks." **What is the location on its front?**



Answer: \_\_\_\_\_

**CLUE #12**

This final resting site, just south of the Wisconsin Central Railroad tracks and west of Belts, holds the memories of many Portage County pioneers. Keeping the pioneers company in that sacred spot is Jack A. (Buckskin) Riley, a notorious criminal shot to death Aug. 24, 1883 while in a cell at the Stevens Point Police Department. The Stevens Point Journal said of Riley, "As a burglar, he no doubt stood well up in his profession!" His gravestone is long gone along with many others here, but the site remains. **Name this site and the date inscribed on its gate.**



Answers (2): \_\_\_\_\_

- CLUE #13**  
This community mural completed in 1982, features symbols of Wisconsin. But look closer! Small designs are engraved in the tiles that make up this artwork. **What is this artwork named? List four (4) of the 28 designs on the 2" tiles.**



Name: \_\_\_\_\_ Tile Designs: \_\_\_\_\_, \_\_\_\_\_, \_\_\_\_\_, \_\_\_\_\_

- CLUE #14**  
Enter Stevens Point on Hwy 10 East. From this vantage point, a population sign welcomes you. This sign identifies Stevens Point's two sister cities. **What are those cities?**



Answers (2): \_\_\_\_\_

- CLUE #15**  
Go east of the river along Main St. or west on Main from the Post Office, searching high and low until you find the inscription "KUHL'S BLOCK 1885". **Name two businesses facing Main, now located in this block.**



Answers (2): \_\_\_\_\_

- CLUE #16**  
This municipal space, near the Town of Hull, plays an important role in helping businesses and economic development take flight in our region. **What is the name of this field?**



Answer: \_\_\_\_\_

- CLUE #17**  
Find this 20-acre home of outdoor art in Stevens Point. In this peaceful setting, entering from 2<sup>nd</sup> Street North, **what is the name of the first piece?**



Answer: \_\_\_\_\_

- CLUE #18**  
Many people arrive at this county park by car or van and leave by canoe or kayak. Take your picture on the beach and **list the name of the park here.**



Answer: \_\_\_\_\_

- CLUE #19**  
In Nelsonville, find the YMCA camp on Pavelski Road. Some of the camp activities take place in a lake located in a hollow that was formed by a glacier. **What is the name of this camp and the name of the glacier lake it is located on?**



Answers (2): \_\_\_\_\_

- CLUE #20**  
No problem's too big or too small, Ruth's place is open to all. A kind word, a helping hand. Find this place on Whiting Ave. **Where are you and what is the date inscribed near the building's entrance?**



Answers (2): \_\_\_\_\_

- CLUE #21**  
Over the river and through the park brings you to this special playground, initiated by alumni of the very program you are in! Kids of all abilities and ages enjoy it here. **What is the name of this playground, and what does it stand for?**



Answers (2): \_\_\_\_\_

- CLUE #22**  
Let's play "Wheel of Fortune!" Enter this popular city park off of Hwy 10 and watch for the speed limit sign. Look back along the bank where written in stone are the letters you'll need to complete this clue.



Answer: \_\_\_\_ T \_\_\_\_ \_\_\_\_ D \_\_\_\_ T \_\_\_\_!

- CLUE #23**  
"Where the waters meet"... Marked with children's hands forming a circle, this commemorative site along the river near a popular park marks the landing place of the earliest Stevens Point pioneers. **Which waters are inscribed in this circle?** Now that you have found the circle of hands, take 12 strides to the North. **Who is commemorated here as Stevens Point's founder?**



Waters: \_\_\_\_\_ Point's Founder: \_\_\_\_\_

- CLUE #24**  
Near the Tomorrow River State Trail, in the unincorporated community of Fancher, you will find this beautiful Polish church built in 1905. An inscription hangs above the front entry to the church. **What is the name of this church, and what is the inscription at its entrance?**



Answers (2): \_\_\_\_\_

- CLUE #25**  
General Casimir Pulaski, organizer of the American Cavalry during the Revolutionary War, is honored with his statue at an area park. **Find that statue and complete this inscription.**



This statue was erected in commemoration of the \_\_\_\_\_ anniversary of his death in \_\_\_\_\_ in Savannah, Georgia.

**What is the name of this park?** Answer: \_\_\_\_\_