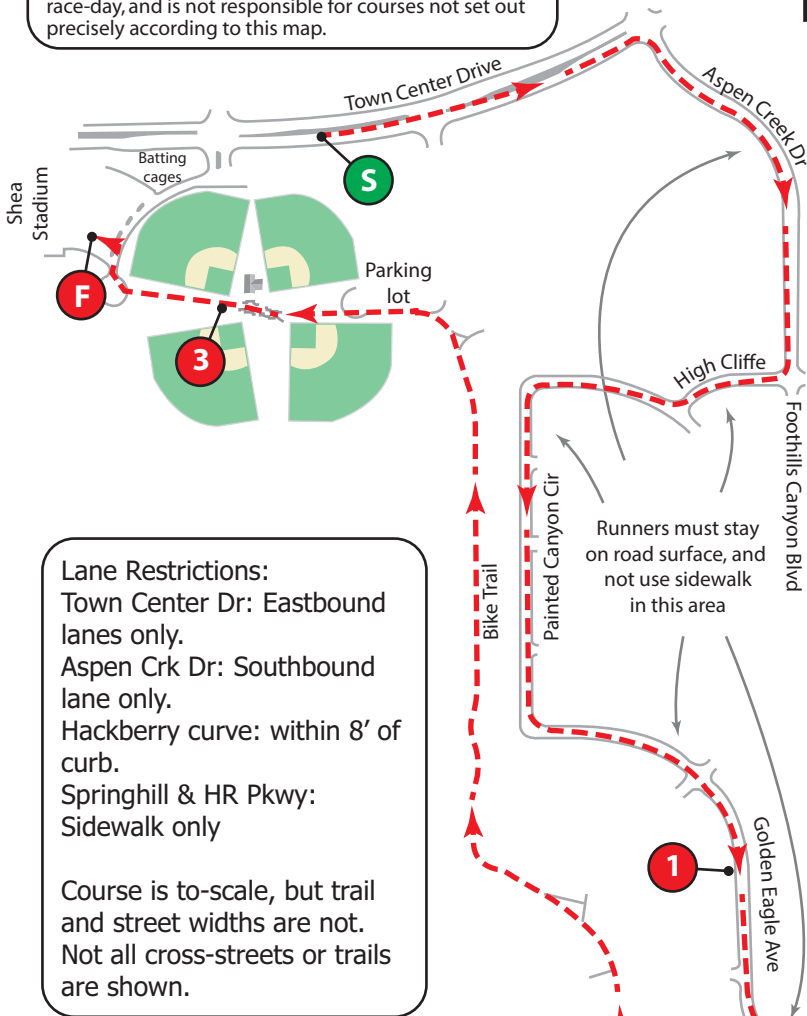


Redstone Park 5k

Highlands Ranch, CO
 USATF Certificate CO16024DCR
 Effective 11/20/2016 - 12/31/2026



RaceMeasure has measured this course following USATF guidelines, and stands by the measurement.
 However, *RaceMeasure* does not set out the course on race-day, and is not responsible for courses not set out precisely according to this map.



GPS coordinates are given ONLY to get close to described locations. NOT to be used to replace lost marks. Use descriptions to replace lost marks. NAD83

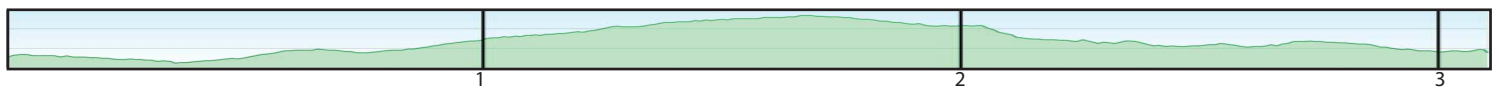
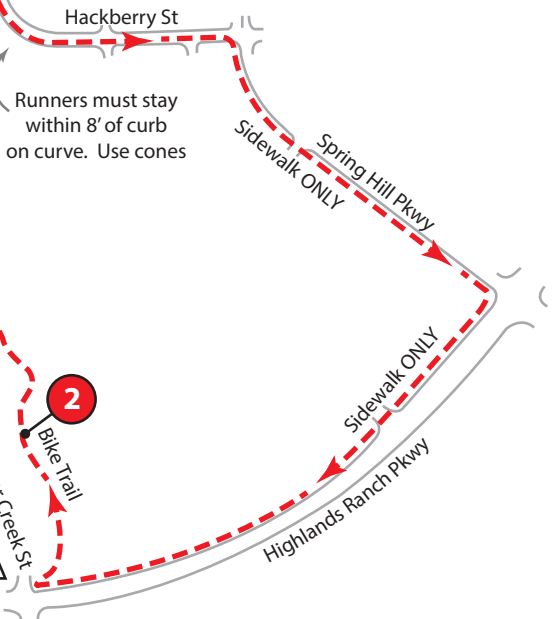
Start: N39.54778° W105.02850°
 1 mile: N39.54090° W105.02369°
 2 mile: N39.53491° W105.02233°
 3 mile: N39.54616° W105.02863°
 Finish: N39.54690° W105.03113°

Points marked with yellow paint.

Start: 36' E of W end of fence around akate park
 1 mile: 12' N of N edge of driveway at 9667 Golden Eagle Ave
 2 mile: 47 yards SW of W end of bridge at creek
 3 mile: 1' W of inline with 1st base fenceline of NW ballfield
 Finish: W edge of 9th parking space from E end of N side of 1st parking row

Lane Restrictions:
 Town Center Dr: Eastbound lanes only.
 Aspen Crk Dr: Southbound lane only.
 Hackberry curve: within 8' of curb.
 Springhill & HR Pkwy: Sidewalk only

Course is to-scale, but trail and street widths are not.
 Not all cross-streets or trails are shown.



Start elevation: 5593' Finish elevation: 5581' High point: 5684' Low point: 5563'
 Measurement, map, and elevation profile by RaceMeasure, November 2016. www.RaceMeasure.com